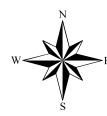


ANTELOPE LAKE

Pierce County

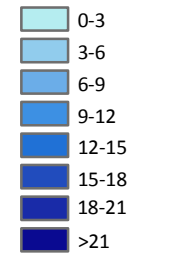


Lake Statistics

Surface Area (acres)	1,787.5
Volume (acre/feet)	25,529.0
Average Depth (feet)	14.5
Max Depth (feet)	22.8
Shoreline (miles)	13.8

** Based on Summer 2007 Lake Elevation

Depth (feet)

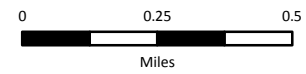


* Max. Depth
 ~ 3 ft contours



Map Features

Boat Ramp



North Dakota Game and Fish Department
 2007-08 Fisheries Division
 NDGF-GIS-2307617-Weigel



8 mi W, 3 mi S, 5 mi W, 2 mi S of Esmond