

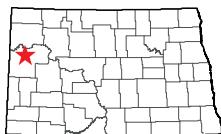
Arnegard Dam

McKenzie County

Lake Statistics

Surface Area (acres)	24.3
Volume (acre/feet)	132.0
Average Depth (feet)	5.5
Max Depth (feet)	11.0
Shoreline (miles)	1.6



** Contour data are a representation of historic field surveys which were not spatially surveyed.

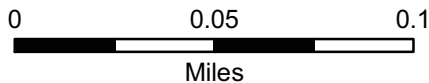


North Dakota Game and Fish Department
2008-09 Fisheries Division
NDGF-GIS-2308216 - Weigel



Map Features

-  Boat Ramp
-  Spillway



0.5 mi W, 3 mi N, 1.5 mi SW of Arnegard