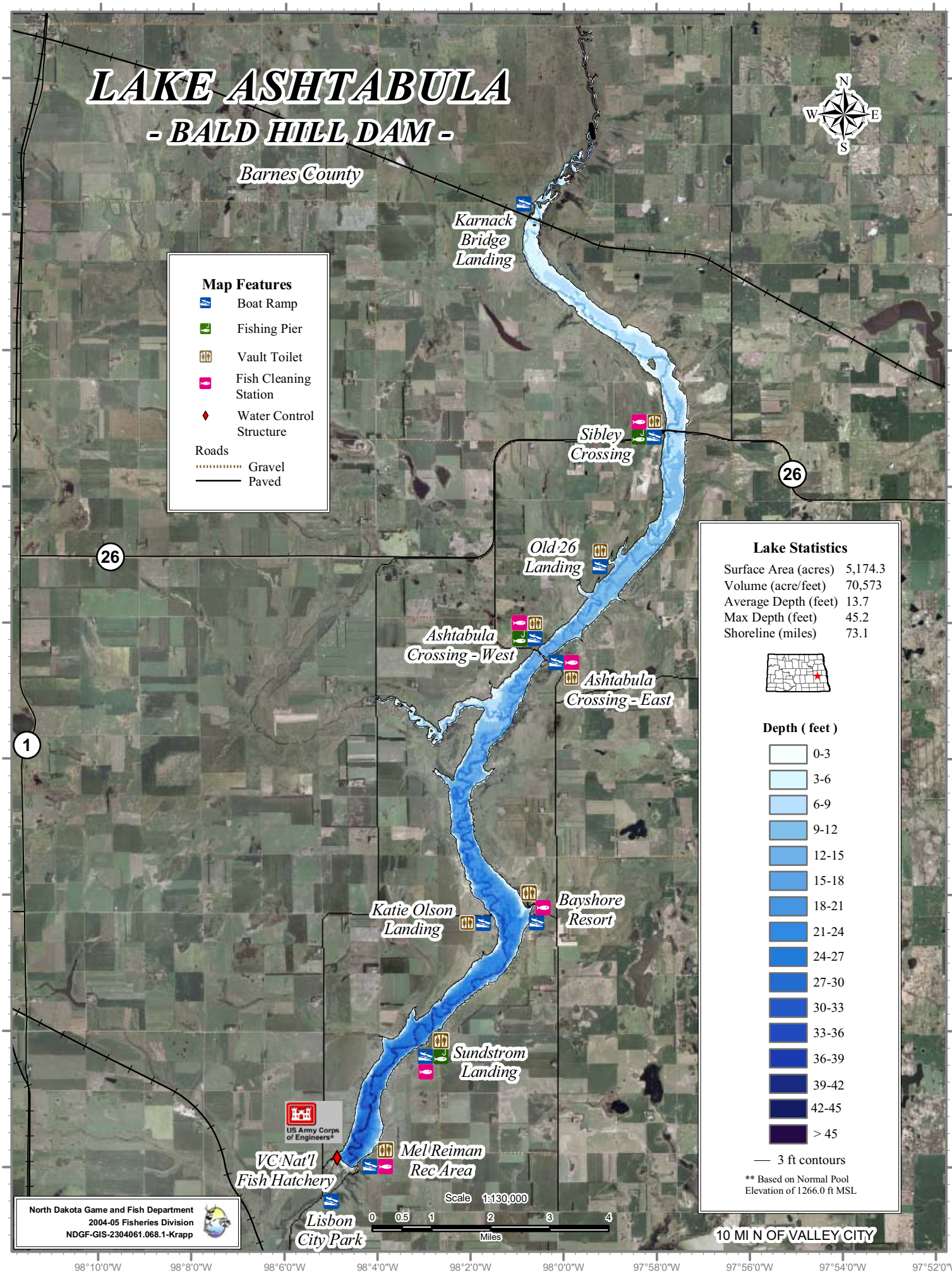
LAKE ASHTABULA
- BALD HILL DAM -
Barnes County
Karnack Bridge Landing
Sibley Crossing
Old 26 Landing
Ashtabula Crossing - West
Ashtabula Crossing - East
Bayshore Resort
Katie Olson Landing
Sundstrom Landing
Mel Reiman Rec Area
VC Nat'l Fish Hatchery
Lisbon City Park
US Army Corps of Engineers
Map Features
Boat Ramp
Fishing Pier
Vault Toilet
Fish Cleaning Station
Water Control Structure
Roads
Gravel
Paved
Lake Statistics
Surface Area (acres) 5,174.3
Volume (acre/feet) 70,573
Average Depth (feet) 13.7
Max Depth (feet) 45.2
Shoreline (miles) 73.1
Depth (feet)
0-3
3-6
6-9
9-12
12-15
15-18
18-21
21-24
24-27
27-30
30-33
33-36
36-39
39-42
42-45
> 45
3 ft contours
** Based on Normal Pool Elevation of 1266.0 ft MSL
Scale 1:130,000
0 0.5 1 2 3 4
Miles
10 MI N OF VALLEY CITY
North Dakota Game and Fish Department
2004-05 Fisheries Division
NDGF-GIS-2304061.068.1-Krapp
98°10'0"W
98°8'0"W
98°6'0"W
98°4'0"W
98°2'0"W
98°0'0"W
97°58'0"W
97°56'0"W
97°54'0"W
97°52'0"W
47°18'0"N
47°16'0"N
47°14'0"N
47°12'0"N
47°10'0"N
47°8'0"N
47°6'0"N
47°4'0"N
47°2'0"N

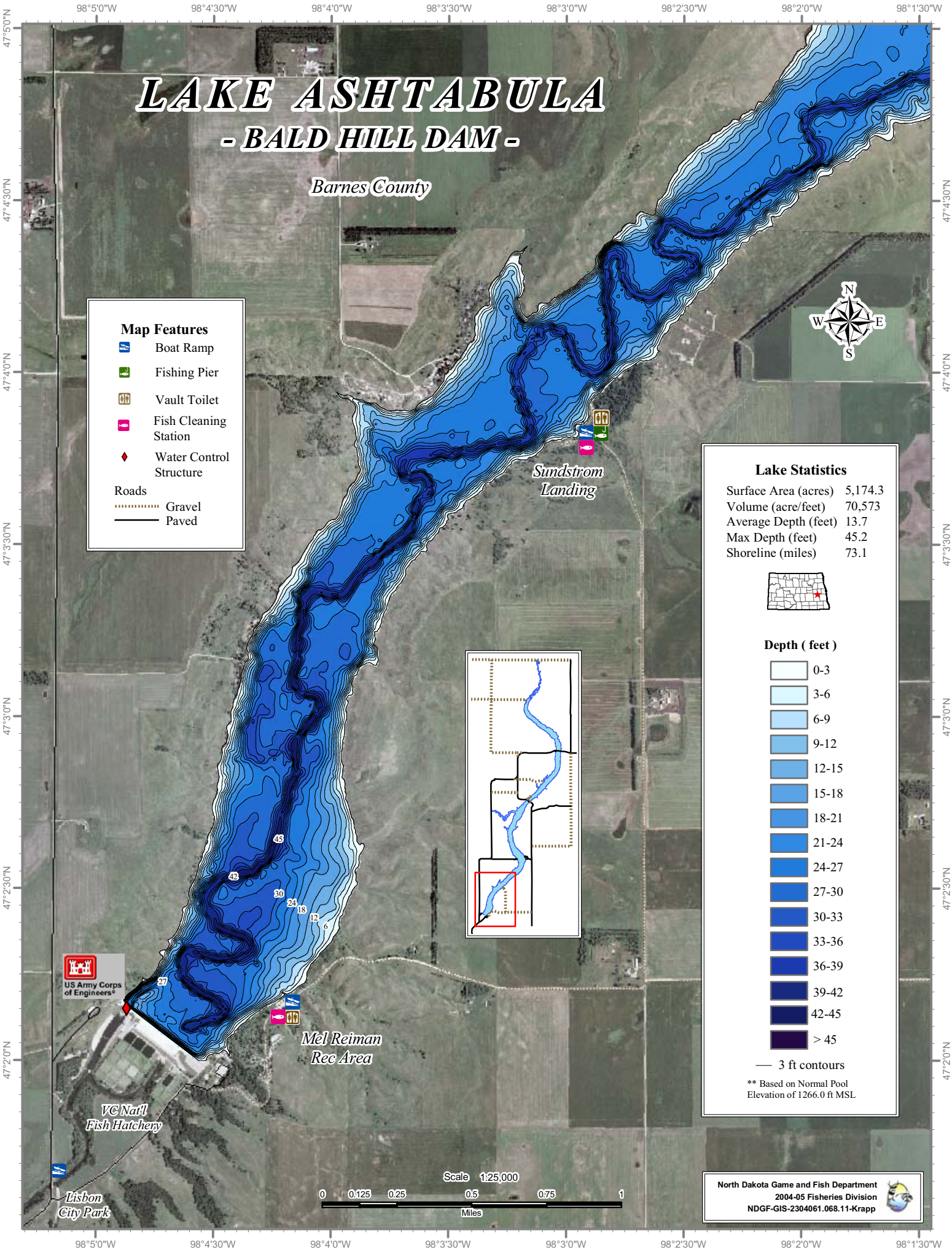
LAKE ASHTABULA
- BALD HILL DAM -
Barnes County
Map Features
Boat Ramp
Fishing Pier
Vault Toilet
Fish Cleaning Station
Water Control Structure
Roads
Gravel
Paved
Sundstrom Landing
Mel Reiman Rec Area
VC Nat'l Fish Hatchery
Lisbon City Park
US Army Corps of Engineers®
Lake Statistics
Surface Area (acres) 5,174.3
Volume (acre/feet) 70,573
Average Depth (feet) 13.7
Max Depth (feet) 45.2
Shoreline (miles) 73.1
Depth (feet)
0-3
3-6
6-9
9-12
12-15
15-18
18-21
21-24
24-27
27-30
30-33
33-36
36-39
39-42
42-45
> 45
3 ft contours
** Based on Normal Pool Elevation of 1266.0 ft MSL
Scale 1:25,000
0 0.125 0.25 0.5 0.75 1
Miles
North Dakota Game and Fish Department
2004-05 Fisheries Division
NDGF-GIS-2304061.068.11-Krapp
98°5'0"W
98°4'30"W
98°4'0"W
98°3'30"W
98°3'0"W
98°2'30"W
98°2'0"W
98°1'30"W
47°5'0"N
47°4'30"N
47°4'0"N
47°3'30"N
47°3'0"N
47°2'30"N
47°2'0"N

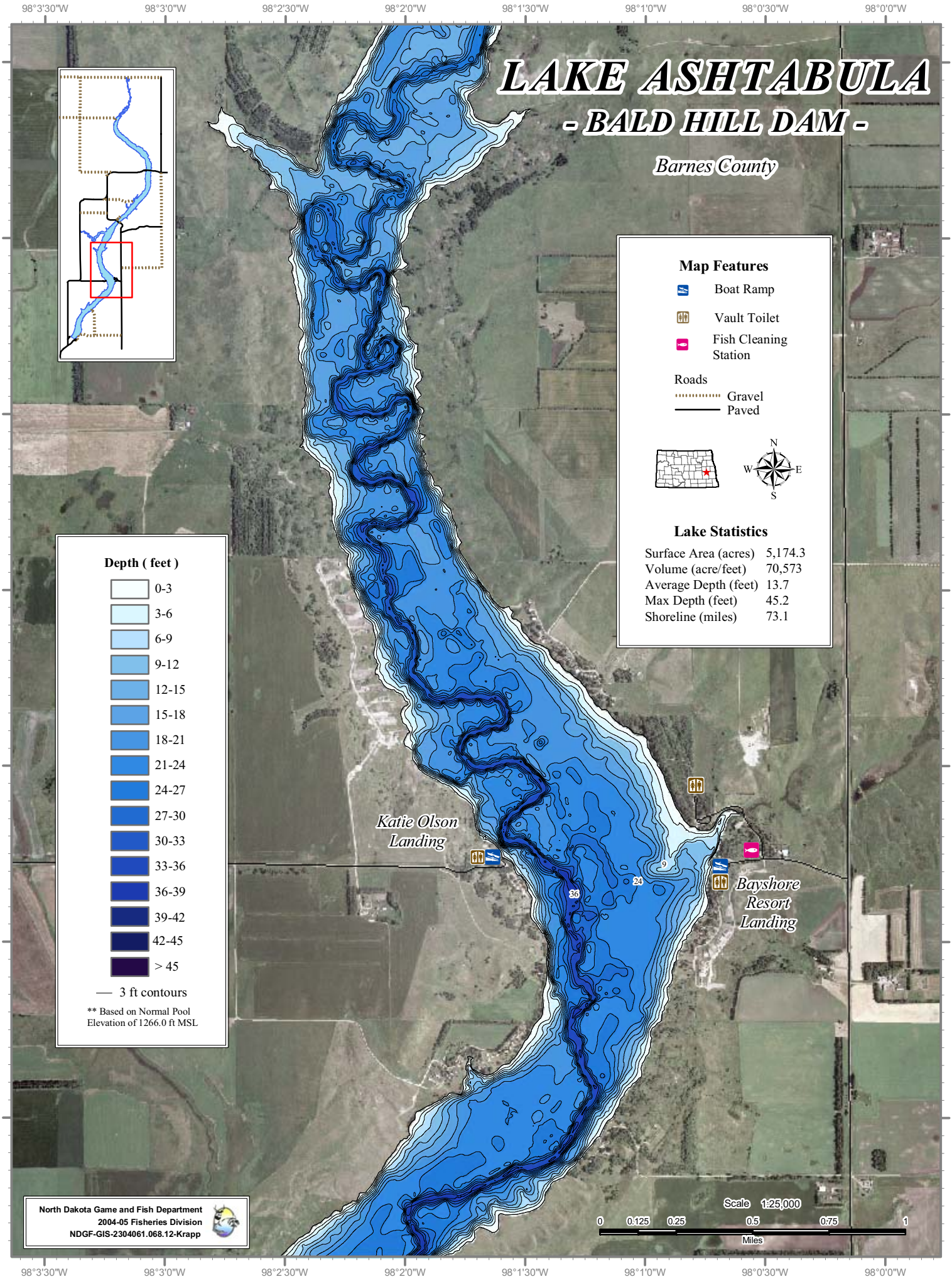
LAKE ASHTABULA
- BALD HILL DAM -
Barnes County
Map Features
Boat Ramp
Vault Toilet
Fish Cleaning Station
Roads
Gravel
Paved
N
W
E
S
Lake Statistics
Surface Area (acres) 5,174.3
Volume (acre/feet) 70,573
Average Depth (feet) 13.7
Max Depth (feet) 45.2
Shoreline (miles) 73.1
Depth (feet)
0-3
3-6
6-9
9-12
12-15
15-18
18-21
21-24
24-27
27-30
30-33
33-36
36-39
39-42
42-45
> 45
3 ft contours
** Based on Normal Pool Elevation of 1266.0 ft MSL
Katie Olson Landing
Bayshore Resort Landing
9
24
36
Scale 1:25,000
0 0.125 0.25 0.5 0.75 1
Miles
North Dakota Game and Fish Department
2004-05 Fisheries Division
NDGF-GIS-2304061.068.12-Krapp
98°3'30"W
98°3'0"W
98°2'30"W
98°2'0"W
98°1'30"W
98°1'0"W
98°0'30"W
98°0'0"W
47°8'0"N
47°7'30"N
47°7'0"N
47°6'30"N
47°6'0"N
47°5'30"N
47°5'0"N

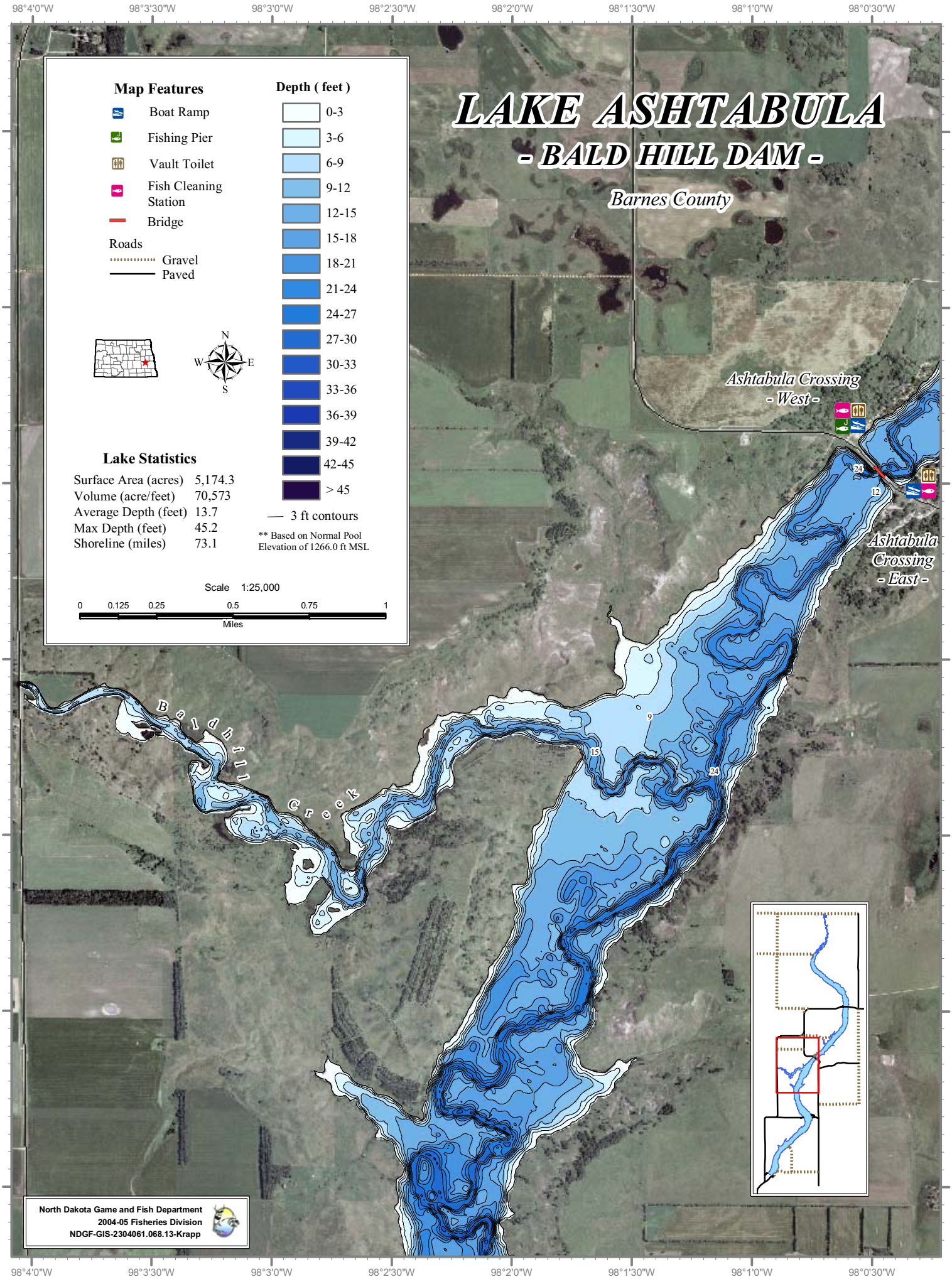
LAKE ASHTABULA
- BALD HILL DAM -
Barnes County
Map Features
Boat Ramp
Fishing Pier
Vault Toilet
Fish Cleaning Station
Bridge
Roads
Gravel
Paved
Depth (feet)
0-3
3-6
6-9
9-12
12-15
15-18
18-21
21-24
24-27
27-30
30-33
33-36
36-39
39-42
42-45
> 45
3 ft contours
** Based on Normal Pool Elevation of 1266.0 ft MSL
Lake Statistics
Surface Area (acres) 5,174.3
Volume (acre/feet) 70,573
Average Depth (feet) 13.7
Max Depth (feet) 45.2
Shoreline (miles) 73.1
Scale 1:25,000
0 0.125 0.25 0.5 0.75 1
Miles
N
S
E
W
Ashtabula Crossing - West -
Ashtabula Crossing - East -
Bald hill Creek
24
12
9
15
24
98°4'0"W
98°3'30"W
98°3'0"W
98°2'30"W
98°2'0"W
98°1'30"W
98°1'0"W
98°0'30"W
47°10'30"N
47°10'0"N
47°9'30"N
47°9'0"N
47°8'30"N
47°8'0"N
47°7'30"N
North Dakota Game and Fish Department
2004-05 Fisheries Division
NDGF-GIS-2304061.068.13-Krapp

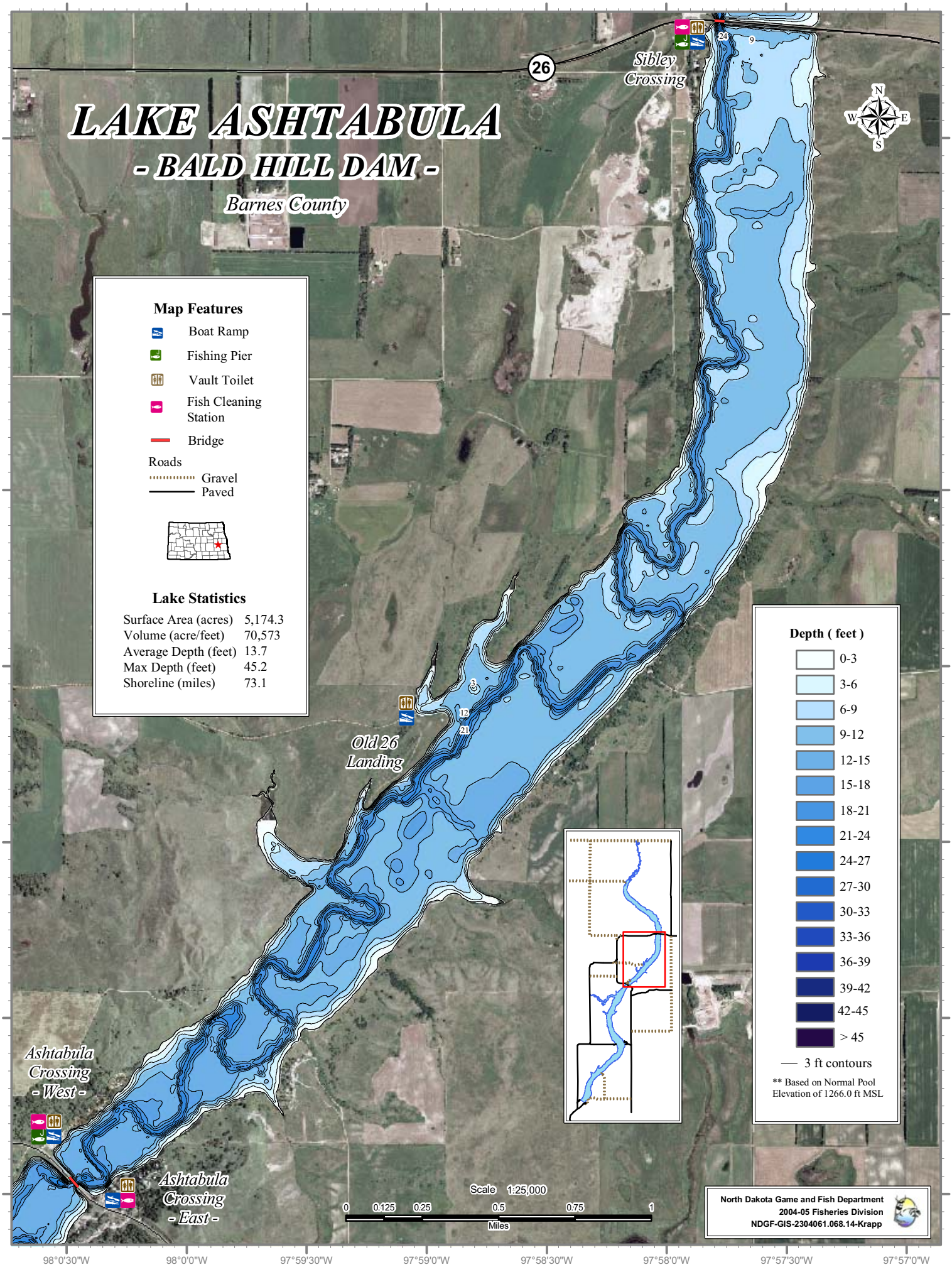
LAKE ASHTABULA
- BALD HILL DAM -
Barnes County
Sibley Crossing
Old 26 Landing
Ashtabula Crossing - West -
Ashtabula Crossing - East -
26
Map Features
Boat Ramp
Fishing Pier
Vault Toilet
Fish Cleaning Station
Bridge
Roads
Gravel
Paved
Lake Statistics
Surface Area (acres) 5,174.3
Volume (acre/feet) 70,573
Average Depth (feet) 13.7
Max Depth (feet) 45.2
Shoreline (miles) 73.1
Depth (feet)
0-3
3-6
6-9
9-12
12-15
15-18
18-21
21-24
24-27
27-30
30-33
33-36
36-39
39-42
42-45
> 45
3 ft contours
** Based on Normal Pool Elevation of 1266.0 ft MSL
Scale 1:25,000
0 0.125 0.25 0.5 0.75 1
Miles
North Dakota Game and Fish Department
2004-05 Fisheries Division
NDGF-GIS-2304061.068.14-Krapp
98°0'30"W
98°0'0"W
97°59'30"W
97°59'0"W
97°58'30"W
97°58'0"W
97°57'30"W
97°57'0"W
47°12'30"N
47°12'0"N
47°11'30"N
47°11'0"N
47°10'30"N
47°10'0"N
47°9'30"N

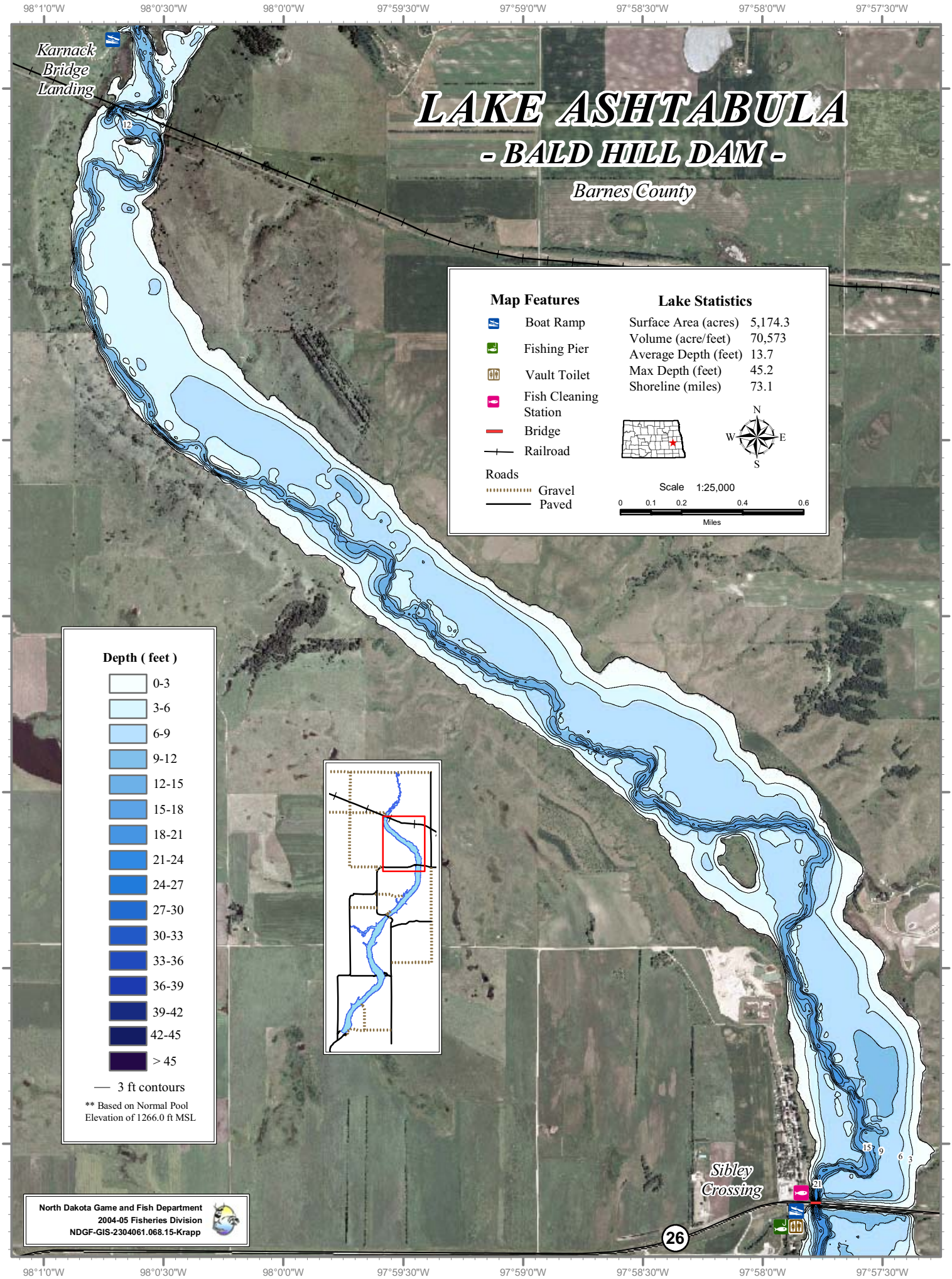
LAKE ASHTABULA
- BALD HILL DAM -
Barnes County
Karnack Bridge Landing
Sibley Crossing
Map Features
Boat Ramp
Fishing Pier
Vault Toilet
Fish Cleaning Station
Bridge
Railroad
Roads
Gravel
Paved
Lake Statistics
Surface Area (acres) 5,174.3
Volume (acre/feet) 70,573
Average Depth (feet) 13.7
Max Depth (feet) 45.2
Shoreline (miles) 73.1
N
W
E
S
Scale 1:25,000
0 0.1 0.2 0.4 0.6
Miles
Depth (feet)
0-3
3-6
6-9
9-12
12-15
15-18
18-21
21-24
24-27
27-30
30-33
33-36
36-39
39-42
42-45
> 45
3 ft contours
** Based on Normal Pool Elevation of 1266.0 ft MSL
North Dakota Game and Fish Department
2004-05 Fisheries Division
NDGF-GIS-2304061.068.15-Krapp
26
98°1'0"W
98°0'30"W
98°0'0"W
97°59'30"W
97°59'0"W
97°58'30"W
97°58'0"W
97°57'30"W
47°16'0"N
47°15'30"N
47°15'0"N
47°14'30"N
47°14'0"N
47°13'30"N
47°13'0"N

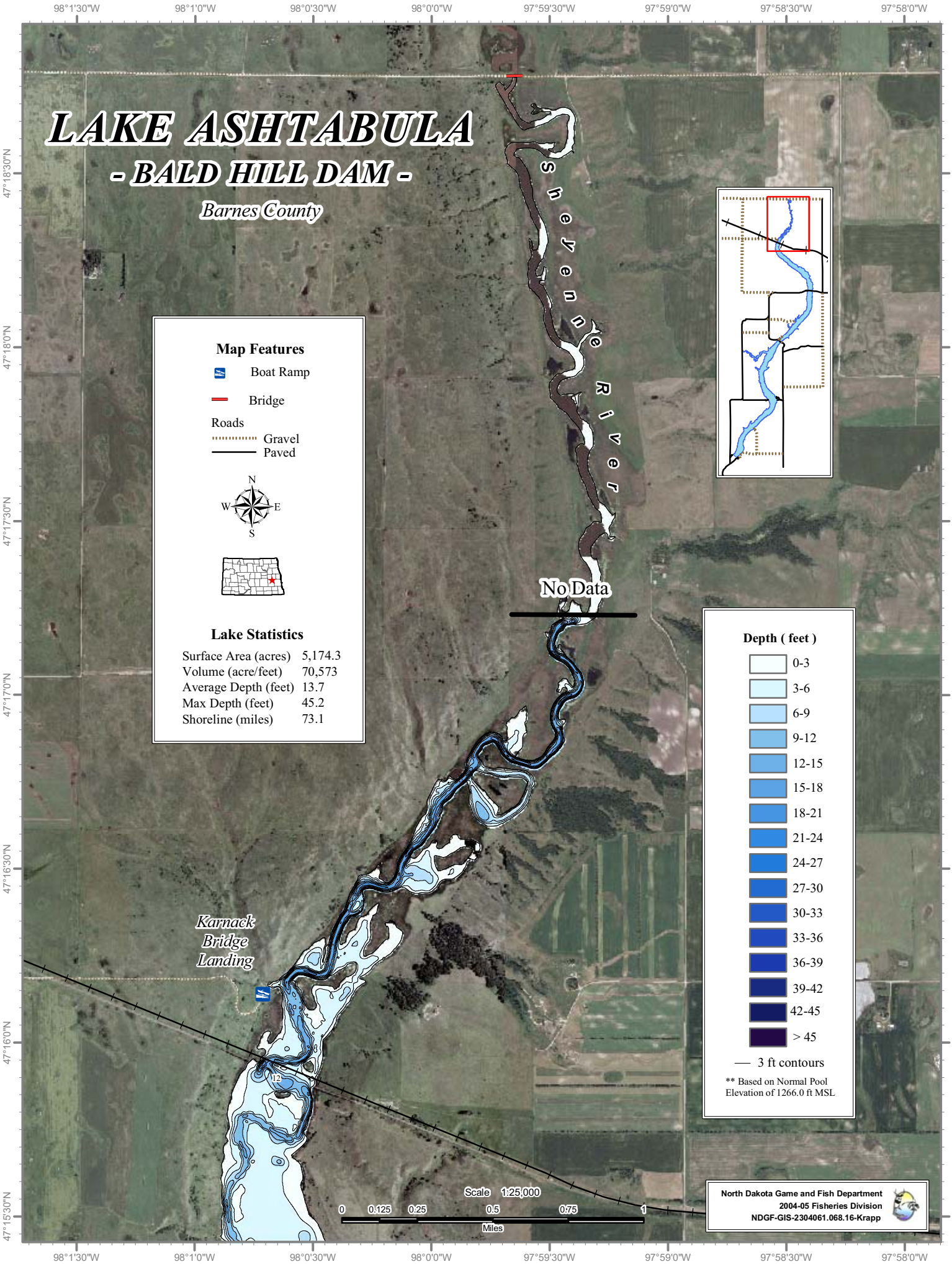
LAKE ASHTABULA
- BALD HILL DAM -
Barnes County
Sheyenne River
No Data
Karnack Bridge Landing
Map Features
Boat Ramp
Bridge
Roads
Gravel
Paved
N
W
E
S
Lake Statistics
Surface Area (acres) 5,174.3
Volume (acre/feet) 70,573
Average Depth (feet) 13.7
Max Depth (feet) 45.2
Shoreline (miles) 73.1
Depth (feet)
0-3
3-6
6-9
9-12
12-15
15-18
18-21
21-24
24-27
27-30
30-33
33-36
36-39
39-42
42-45
> 45
3 ft contours
** Based on Normal Pool Elevation of 1266.0 ft MSL
Scale 1:25,000
0 0.125 0.25 0.5 0.75 1
Miles
North Dakota Game and Fish Department
2004-05 Fisheries Division
NDGF-GIS-2304061.068.16-Krapp
98°1'30"W
98°1'0"W
98°0'30"W
98°0'0"W
97°59'30"W
97°59'0"W
97°58'30"W
97°58'0"W
47°18'30"N
47°18'0"N
47°17'30"N
47°17'0"N
47°16'30"N
47°16'0"N
47°15'30"N