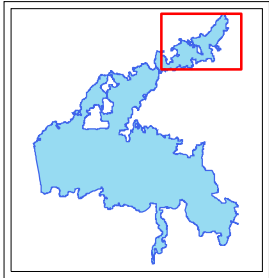








# LAKE AUDUBON

McLean County























### Map Features

-  Boat Ramp
-  Vault Toilet
-  Gravel
-  Info Kiosk
-  Primitive Landing
-  Paved

\* Based on Summer Pool Elevation - 1847.2 ft MSL  
 Winter Pool Elevation - 1845.0 ft MSL



### Depth ( feet )

	0-3
	3-6
	6-9
	9-12
	12-15
	15-18
	18-21
	21-24
	24-27
	27-30
	30-33
	33-36
	36-39
	39-42
	42-45
	45-48
	48-51
	51-54
	54-57
	57-60

@ 1847.2 ft (msl)  
 ~ 3 ft contours

**Lake Audubon  
 State Wildlife  
 Management Area**

**North Arm  
 Ramp**

Scale 1:21,000

