

Balta Dam






Pierce County

Lake Statistics






Surface Area (acres)	105.1
Volume (acre/feet)	763.7
Average Depth (feet)	7.2
Max Depth (feet)	15.7
Shoreline (miles)	4.2

** Based on Full Pool Elevation

Map Features

-  Boat Ramp
-  Vault Toilet
-  Water Control Structure
-  Max. Depth
-  3 ft contours

Depth (feet)

-  0-3
-  3-6
-  6-9
-  9-12
-  12-15
- >15 ft depth swatch" data-bbox="254 376 286 388"/> >15



Balta

0.5 mi S of Balta

0 0.1 0.2
Miles
North Dakota Game and Fish Department
2008-09 Fisheries Division
NDGF-GIS-2308269 - Weigel 