


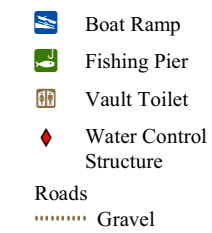
# BREWER LAKE

Cass County

## Depth ( feet )

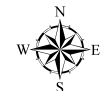


## Map Features



X Max. Depth  
 ~ 5 ft contours

\* Based on Full Pool Elevation



### Lake Statistics

Surface Area (acres)	124.7
Volume (acre/feet)	1,583.4
Average Depth (feet)	31.2
Max Depth (feet)	12.6
Shoreline (miles)	4.2

1 MIS, 1 MIW of ERIE



North Dakota Game and Fish Department  
 2004-05 Fisheries Division  
 NDGF-GIS-2304061.077.1-Krapp