

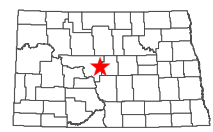
Brush Lake

McLean County

Lake Statistics

Surface Area (acres)	224.8
Volume (acre/feet)	2,377.7
Average Depth (feet)	10.6
Max Depth (feet)	21.8
Shoreline (miles)	5.0






** Based on Full Pool Elevation










North Dakota Game and Fish Department
 2010-11 Fisheries Division
 NDGF-GIS-2221 - Weigel

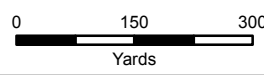


Map Features

-  Boat Ramp
-  Fishing Pier
-  Vault Toilet
-  Max. Depth
-  3 ft contours

Depth (feet)



3 miles north of Mercer