

101°28'32"W 101°28'25"W 101°28'18"W 101°28'11"W 101°28'4"W 101°27'57"W 101°27'50"W



# South Carlson Lake

Ward County

## Lake Statistics

Surface Area (acres)	77.5
Volume (acre/feet)	560.9
Average Depth (feet)	7.2
Max Depth (feet)	22.2
Shoreline (miles)	2.1

\*\* Based on Full Pool Elevation

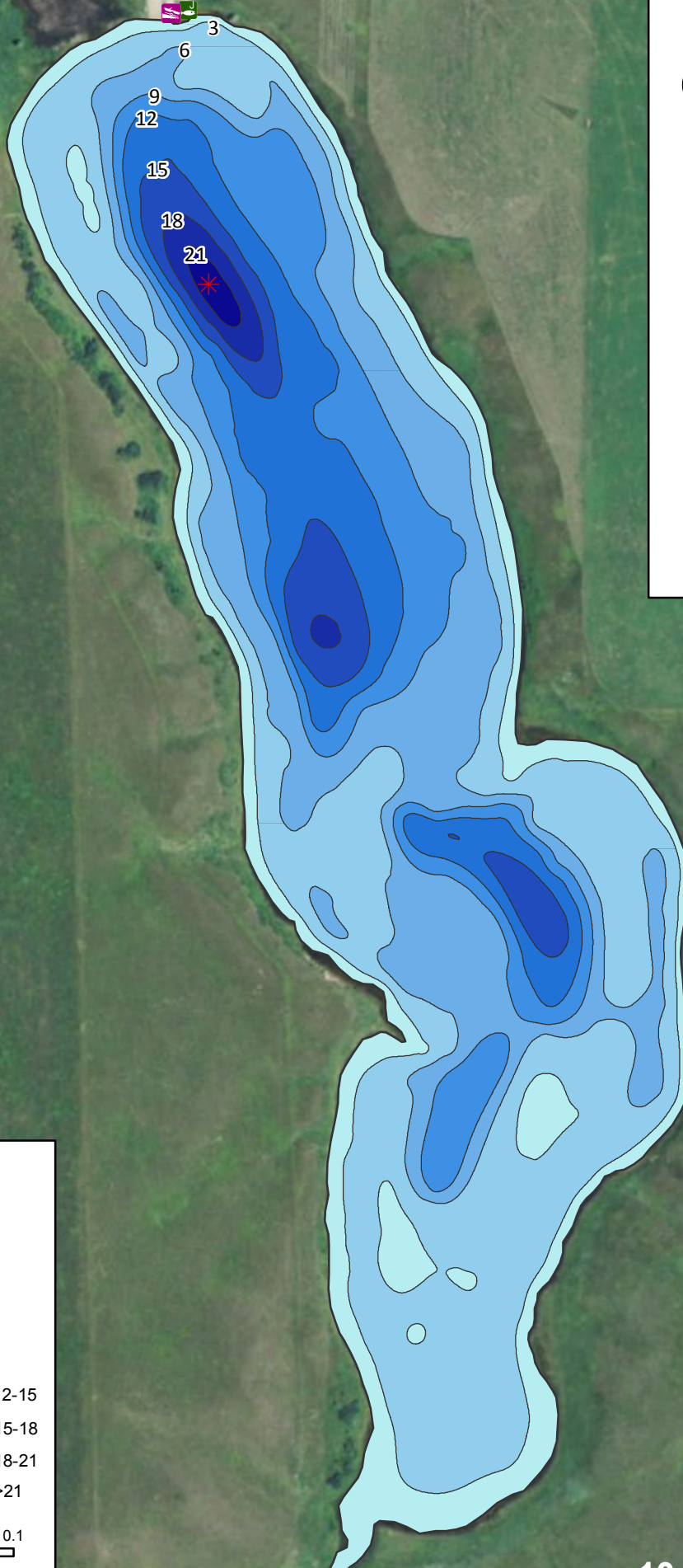


North Dakota Game and Fish Department  
2010-11 Fisheries Division  
NDGF-GIS-2361 - Weigel







47°55'3"N  
47°54'56"N  
47°54'49"N  
47°54'42"N  
47°54'35"N  
47°54'28"N




47°55'3"N  
47°54'56"N  
47°54'49"N  
47°54'42"N  
47°54'35"N  
47°54'28"N




### Map Features

-  Boat Ramp
-  Fishing Pier
-  Max. Depth
-  3 ft contours

### Depth (feet)

	0-3		12-15
	3-6		15-18
	6-9		18-21
	9-12		>21



10 miles east of Ryder

101°28'32"W 101°28'25"W 101°28'18"W 101°28'11"W 101°28'4"W 101°27'57"W 101°27'50"W