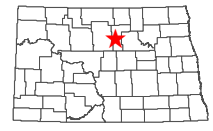


Davis Lake


Pierce County

Lake Statistics

Surface Area (acres)	423.1
Volume (acre/feet)	2,555.3
Average Depth (feet)	6.0
Max Depth (feet)	7.7
Shoreline (miles)	4.9







North Dakota Game and Fish Department
 2010-11 Fisheries Division
 NDGF-GIS-2024 - Weigel

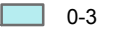
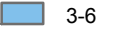
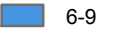
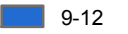



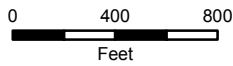
** Based on Full Pool Elevation

Map Features

-  Boat Ramp
-  Vault Toilet
-  Max. Depth
-  3 ft contours

Depth (feet)

-  0-3
-  3-6
-  6-9
-  9-12
-  12-15
- >15 feet depth swatch" data-bbox="65 885 125 915"/> >15



2 miles west, 1.5 miles south of Balta