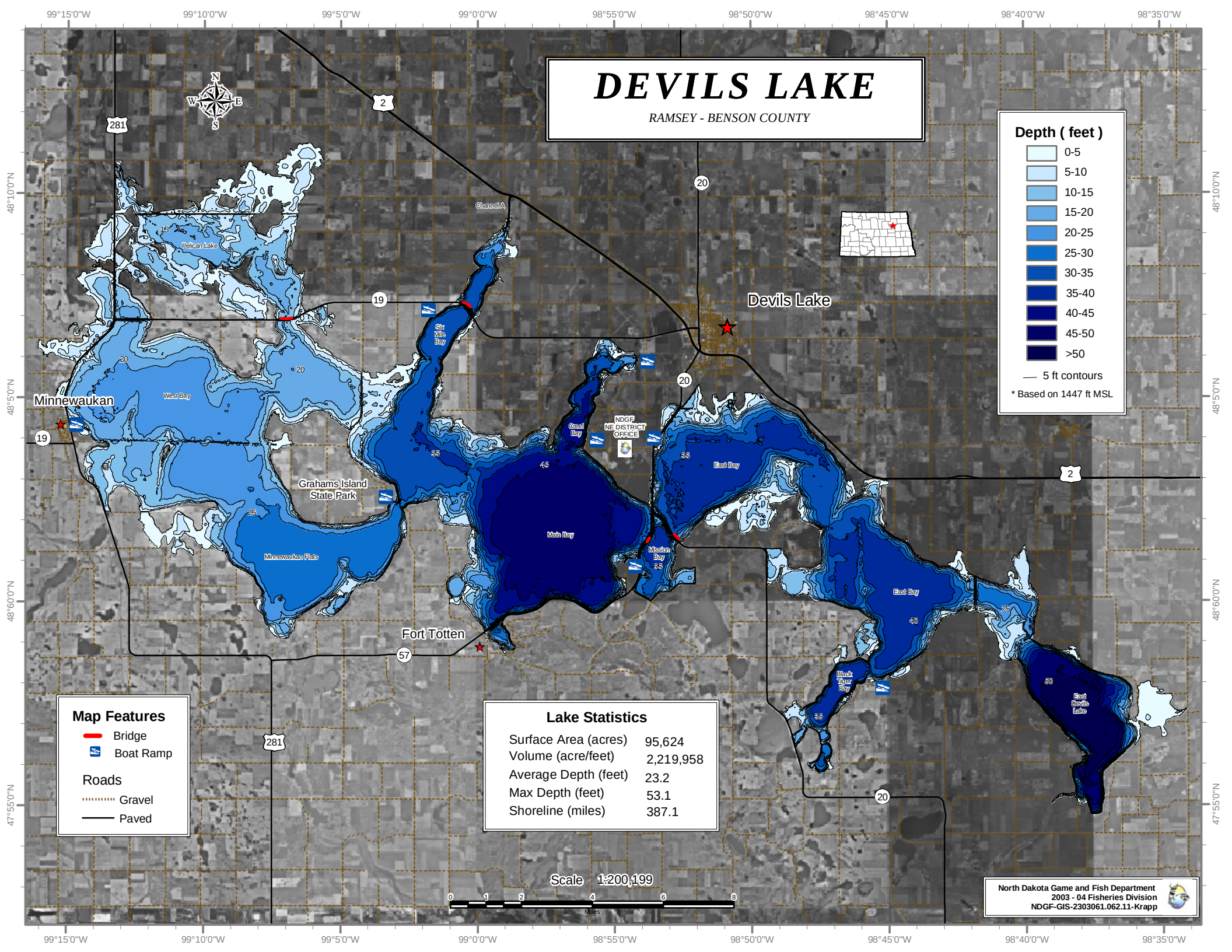
DEVILS LAKE
RAMSEY - BENSON COUNTY
Depth (feet)
0-5
5-10
10-15
15-20
20-25
25-30
30-35
35-40
40-45
45-50
>50
5 ft contours
* Based on 1447 ft MSL
Devils Lake
Minnewaukan
Fort Totten
Grahams Island State Park
Pelican Lake
Channel A
Six Mile Bay
West Bay
Minnewaukan Flats
Main Bay
Great Bay
NDGF NE DISTRICT OFFICE
East Bay
Mission Bay
Black Tiger Bay
East Devils Lake
Map Features
Bridge
Boat Ramp
Roads
Gravel
Paved
Lake Statistics
Surface Area (acres) 95,624
Volume (acre/feet) 2,219,958
Average Depth (feet) 23.2
Max Depth (feet) 53.1
Shoreline (miles) 387.1
Scale 1:200,199
Miles
North Dakota Game and Fish Department
2003 - 04 Fisheries Division
NDGF-GIS-2303061.062.11-Krapp
99°15'0"W
99°10'0"W
99°5'0"W
99°0'0"W
98°55'0"W
98°50'0"W
98°45'0"W
98°40'0"W
98°35'0"W
48°10'0"N
48°5'0"N
48°60'0"N
47°55'0"N

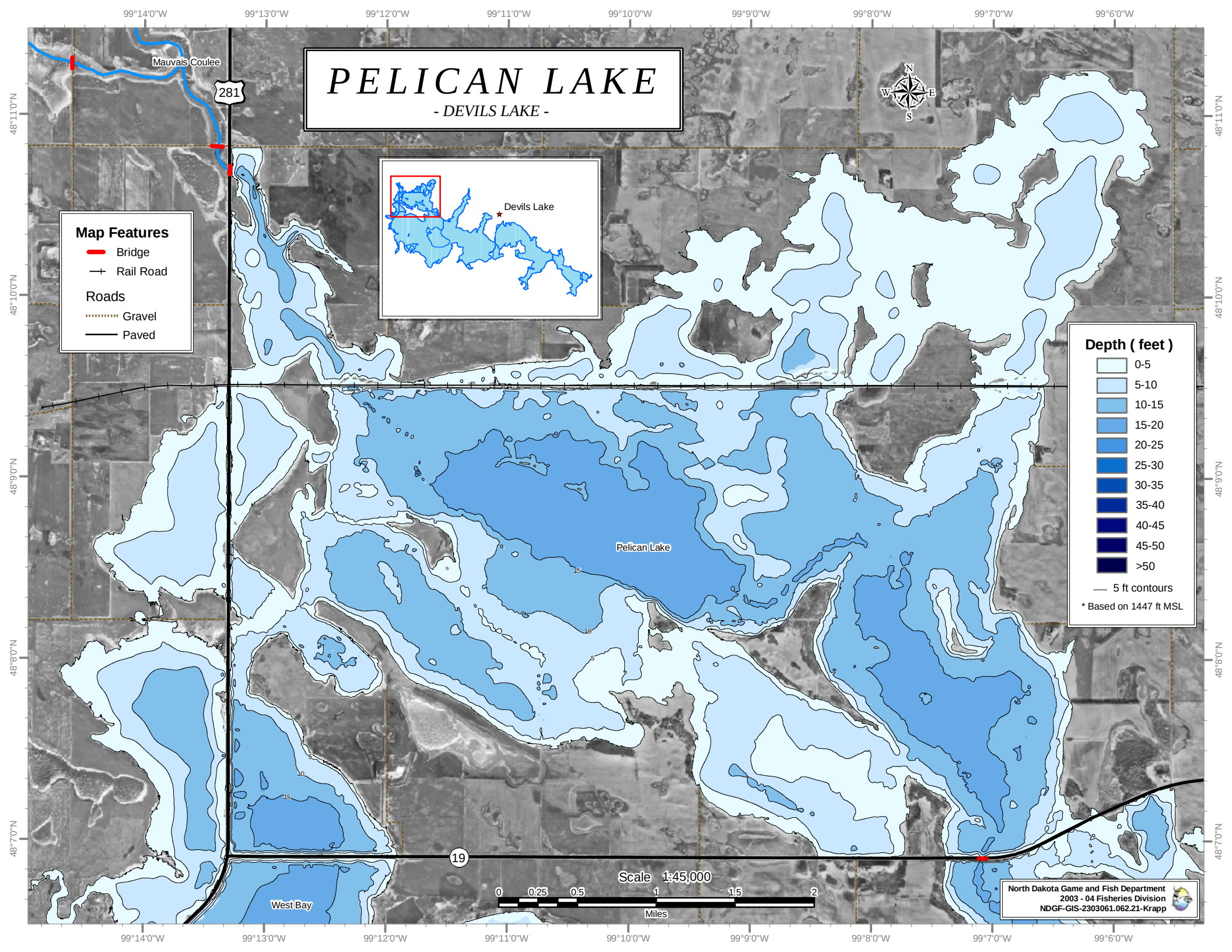
PELICAN LAKE
- DEVILS LAKE -
Mauvais Coulee
281
Devils Lake
Map Features
Bridge
Rail Road
Roads
Gravel
Paved
Pelican Lake
West Bay
19
Depth (feet)
0-5
5-10
10-15
15-20
20-25
25-30
30-35
35-40
40-45
45-50
>50
5 ft contours
* Based on 1447 ft MSL
Scale 1:45,000
0 0.25 0.5 1 1.5 2
Miles
North Dakota Game and Fish Department
2003 - 04 Fisheries Division
NDGF-GIS-2303061.062.21-Krapp
99°14'0"W
99°13'0"W
99°12'0"W
99°11'0"W
99°10'0"W
99°9'0"W
99°8'0"W
99°7'0"W
99°6'0"W
48°11'0"N
48°10'0"N
48°9'0"N
48°8'0"N
48°7'0"N

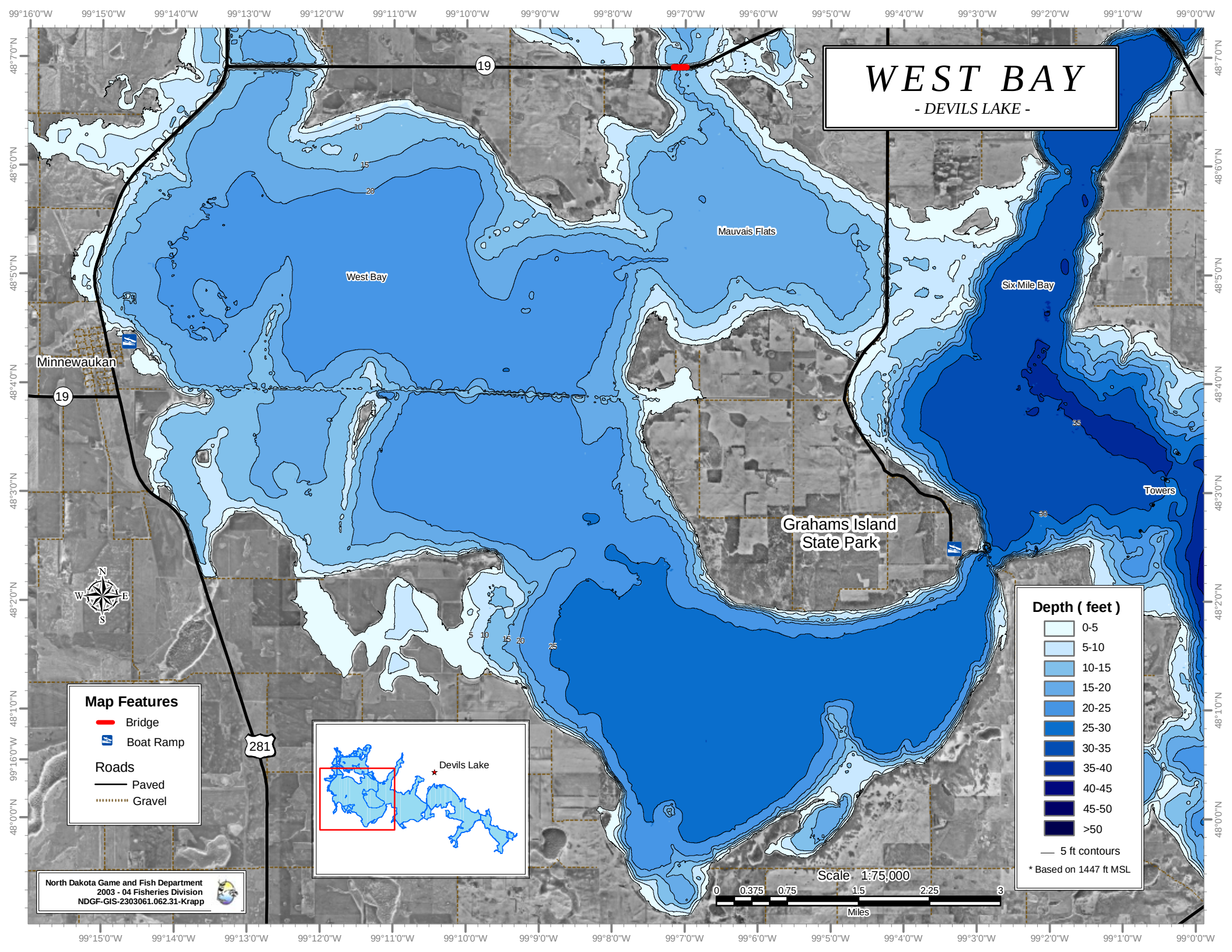
WEST BAY
- DEVILS LAKE -
West Bay
Mauvais Flats
Six Mile Bay
Minnewaukan
Grahams Island State Park
Towers
19
281
Map Features
Bridge
Boat Ramp
Roads
Paved
Gravel
Devils Lake
Depth (feet)
0-5
5-10
10-15
15-20
20-25
25-30
30-35
35-40
40-45
45-50
>50
5 ft contours
* Based on 1447 ft MSL
Scale 1:75,000
0 0.375 0.75 1.5 2.25 3
Miles
North Dakota Game and Fish Department
2003 - 04 Fisheries Division
NDGF-GIS-2303061.062.31-Krapp

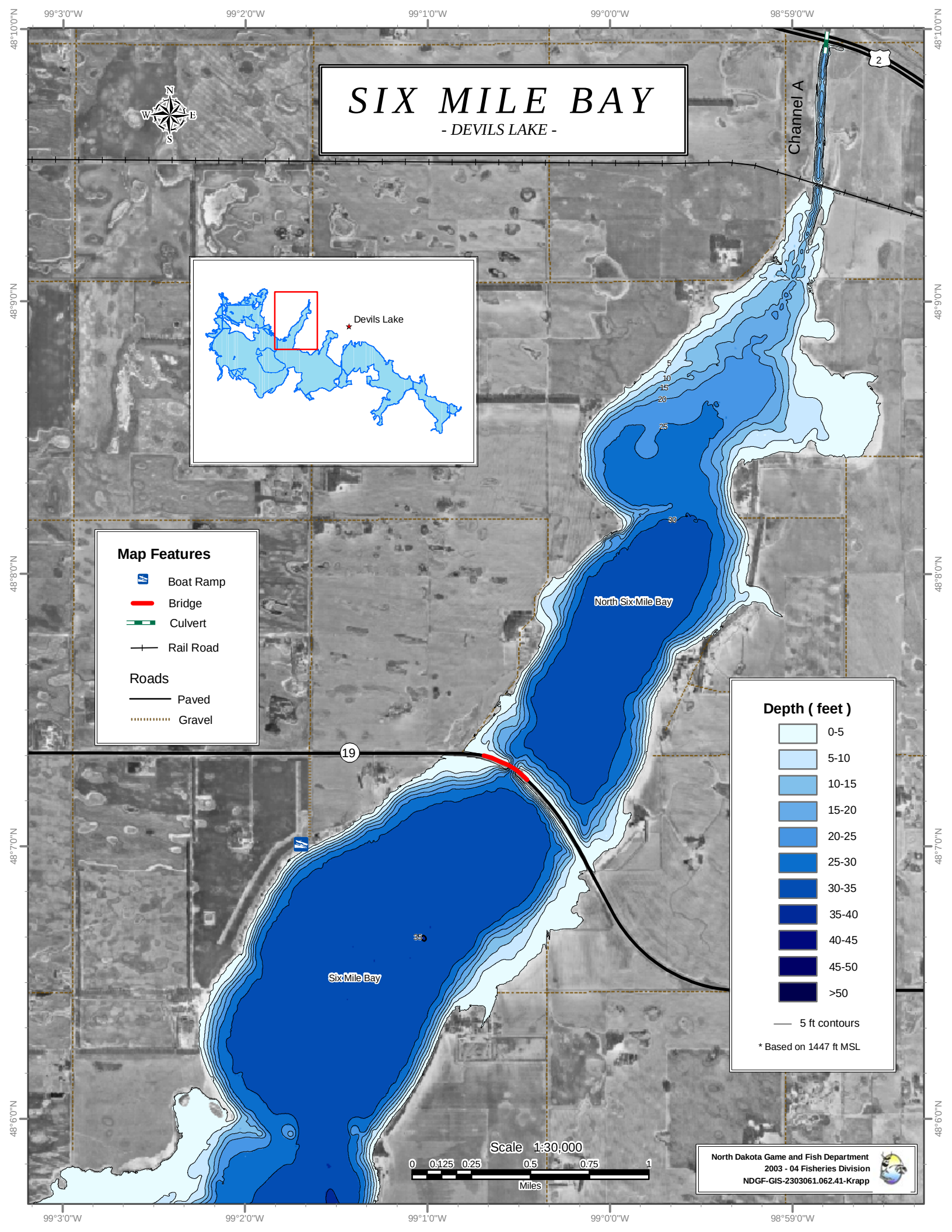
SIX MILE BAY
- DEVILS LAKE -
Channel A
Devils Lake
North Six Mile Bay
Six Mile Bay
Map Features
Boat Ramp
Bridge
Culvert
Rail Road
Roads
Paved
Gravel
Depth (feet)
0-5
5-10
10-15
15-20
20-25
25-30
30-35
35-40
40-45
45-50
>50
5 ft contours
* Based on 1447 ft MSL
Scale 1:30,000
0 0.125 0.25 0.5 0.75 1
Miles
North Dakota Game and Fish Department
2003 - 04 Fisheries Division
NDGF-GIS-2303061.062.41-Krapp
99°3'0"W
99°2'0"W
99°1'0"W
99°0'0"W
98°59'0"W
48°10'0"N
48°9'0"N
48°8'0"N
48°7'0"N
48°6'0"N

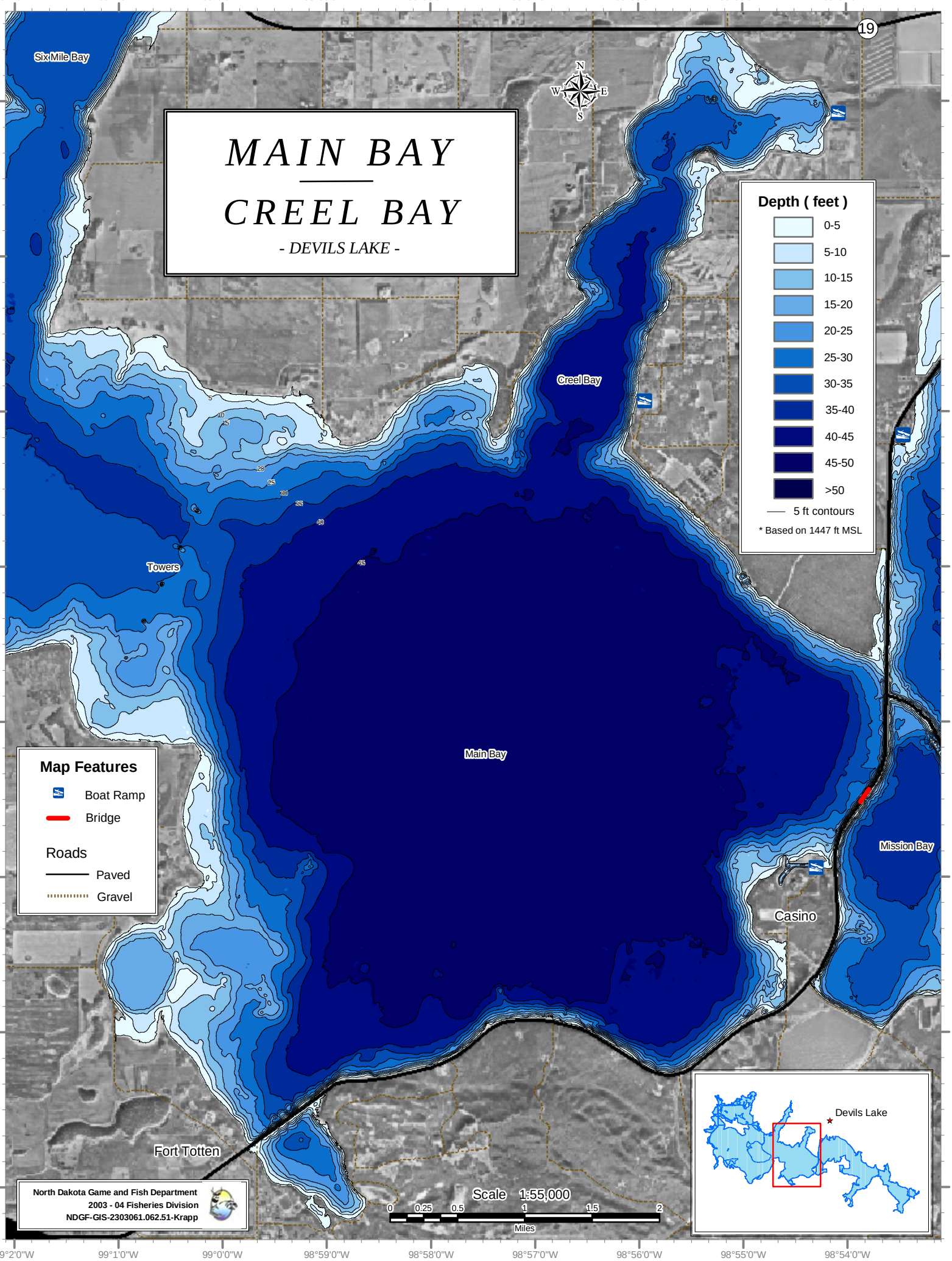
MAIN BAY
CREEL BAY
- DEVILS LAKE -
Depth (feet)
0-5
5-10
10-15
15-20
20-25
25-30
30-35
35-40
40-45
45-50
>50
5 ft contours
* Based on 1447 ft MSL
Map Features
Boat Ramp
Bridge
Roads
Paved
Gravel
Six Mile Bay
Creel Bay
Towers
Main Bay
Mission Bay
Casino
Fort Totten
19
N
S
E
W
Scale 1:55,000
0 0.25 0.5 1 1.5 2
Miles
Devils Lake
North Dakota Game and Fish Department
2003 - 04 Fisheries Division
NDGF-GIS-2303061.062.51-Krapp
99°2'0"W
99°1'0"W
99°0'0"W
98°59'0"W
98°58'0"W
98°57'0"W
98°56'0"W
98°55'0"W
98°54'0"W
48°6'0"N
48°5'0"N
48°4'0"N
48°3'0"N
48°2'0"N
48°1'0"N
48°60'0"N
47°59'0"N

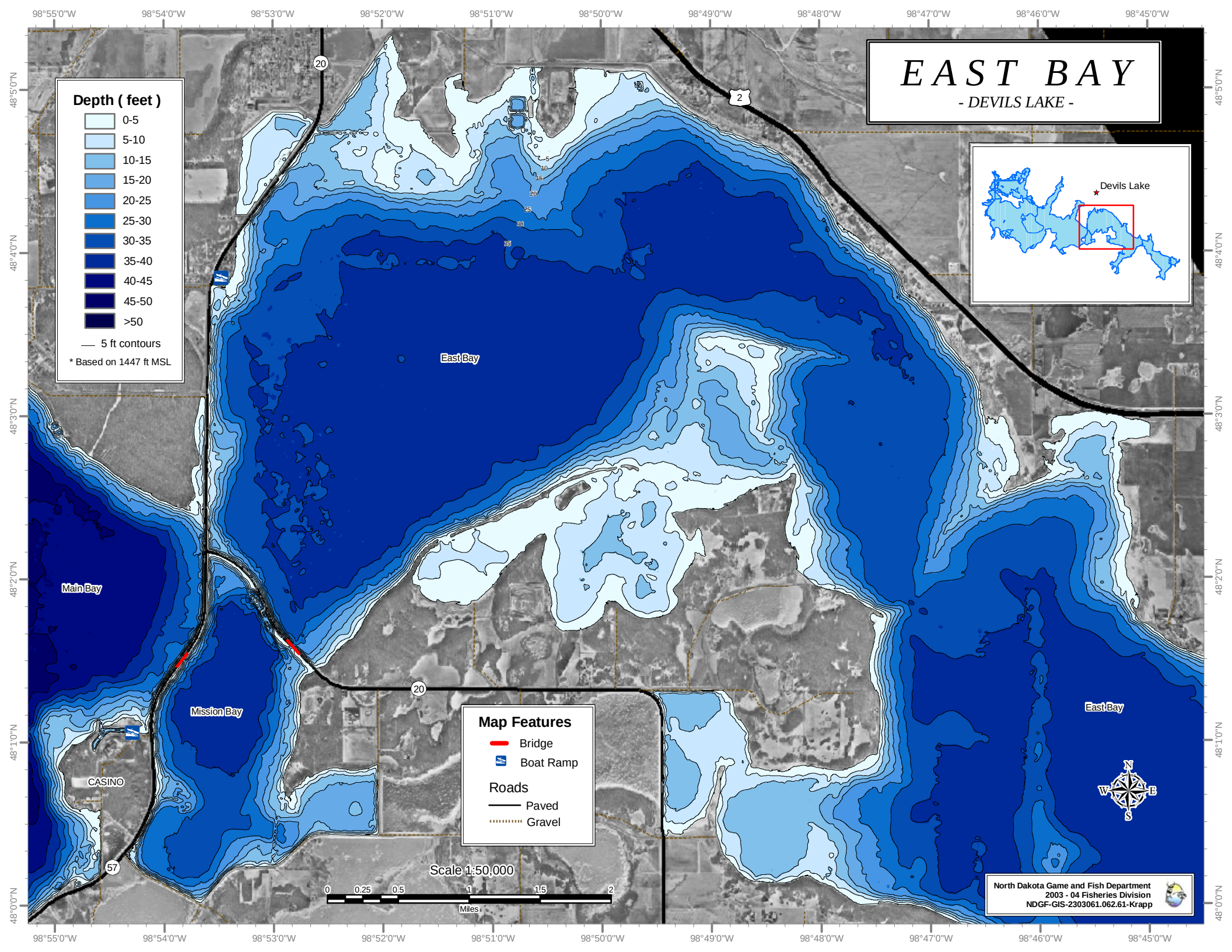
EAST BAY
- DEVILS LAKE -
Depth (feet)
0-5
5-10
10-15
15-20
20-25
25-30
30-35
35-40
40-45
45-50
>50
5 ft contours
* Based on 1447 ft MSL
Devils Lake
East Bay
Main Bay
Mission Bay
CASINO
Map Features
Bridge
Boat Ramp
Roads
Paved
Gravel
Scale 1:50,000
0 0.25 0.5 1 1.5 2
Miles
N
W
E
S
North Dakota Game and Fish Department
2003 - 04 Fisheries Division
NDGF-GIS-2303061.062.61-Krapp
98°55'0"W
98°54'0"W
98°53'0"W
98°52'0"W
98°51'0"W
98°50'0"W
98°49'0"W
98°48'0"W
98°47'0"W
98°46'0"W
98°45'0"W
48°5'0"N
48°4'0"N
48°3'0"N
48°2'0"N
48°1'0"N
48°0'0"N

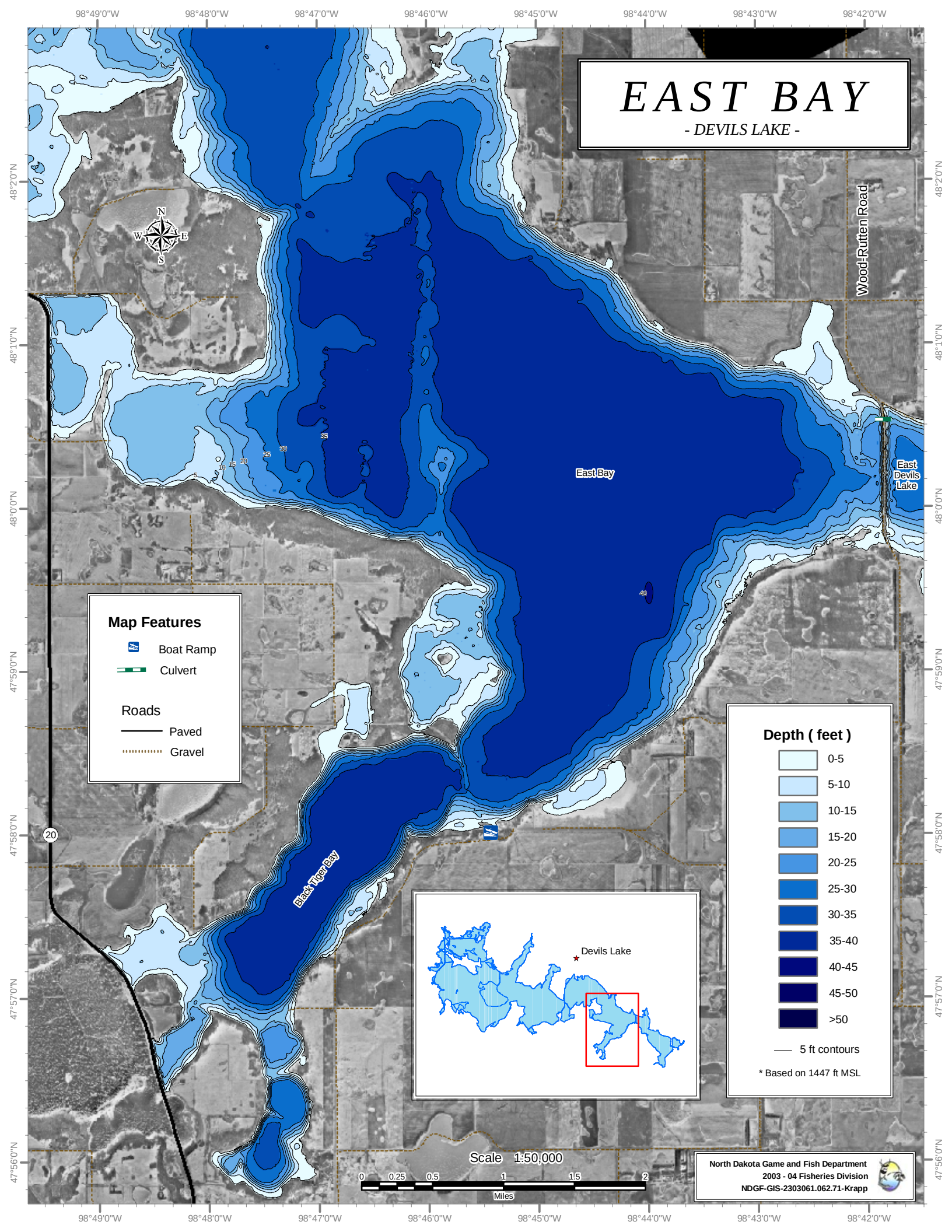
EAST BAY
- DEVILS LAKE -
East Bay
Black Tiger Bay
East Devils Lake
Wood-Rutten Road
Map Features
Boat Ramp
Culvert
Roads
Paved
Gravel
Depth (feet)
0-5
5-10
10-15
15-20
20-25
25-30
30-35
35-40
40-45
45-50
>50
5 ft contours
* Based on 1447 ft MSL
Devils Lake
Scale 1:50,000
0 0.25 0.5 1 1.5 2
Miles
North Dakota Game and Fish Department
2003 - 04 Fisheries Division
NDGF-GIS-2303061.062.71-Krapp
98°49'0"W
98°48'0"W
98°47'0"W
98°46'0"W
98°45'0"W
98°44'0"W
98°43'0"W
98°42'0"W
48°2'0"N
48°1'0"N
48°0'0"N
47°59'0"N
47°58'0"N
47°57'0"N
47°56'0"N

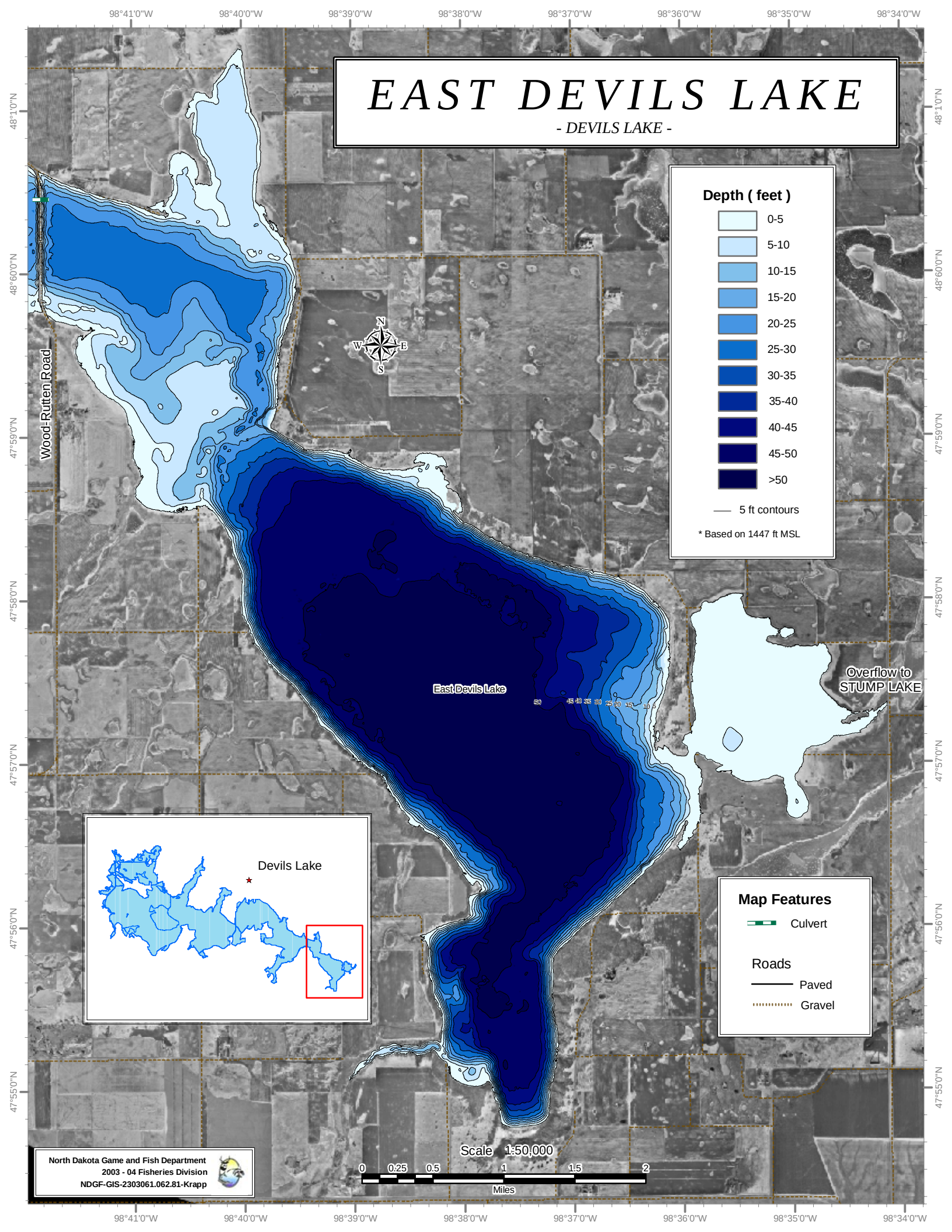
EAST DEVILS LAKE
- DEVILS LAKE -
Depth (feet)
0-5
5-10
10-15
15-20
20-25
25-30
30-35
35-40
40-45
45-50
>50
5 ft contours
* Based on 1447 ft MSL
Wood-Rutten Road
East Devils Lake
Overflow to STUMP LAKE
Devils Lake
Map Features
Culvert
Roads
Paved
Gravel
Scale 1:50,000
0 0.25 0.5 1 1.5 2
Miles
North Dakota Game and Fish Department
2003 - 04 Fisheries Division
NDGF-GIS-2303061.062.81-Krapp
98°41'0"W
98°40'0"W
98°39'0"W
98°38'0"W
98°37'0"W
98°36'0"W
98°35'0"W
98°34'0"W
48°1'0"N
48°0'0"N
47°59'0"N
47°58'0"N
47°57'0"N
47°56'0"N
47°55'0"N