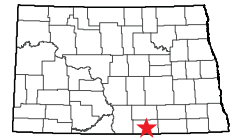


Dry Lake

McIntosh County

Lake Statistics

Surface Area (acres)	3,782.9
Volume (acre/feet)	47,132.1
Average Depth (feet)	12.5
Max Depth (feet)	19.8
Shoreline (miles)	22.4



North Dakota Game and Fish Department
2008-09 Fisheries Division
NDGF-GIS-2308213 - Weigel







** Based on Summer 2003 Water Level

Dorfman Lake

Lake Hoskins

3 mi W, 3.5 mi N of Ashley

Map Features

-  Boat Ramp
-  Vault Toilet
-  Max. Depth
-  3 ft contours

Depth (feet)

