

101°48'43"W 101°48'36"W 101°48'29"W 101°48'22"W 101°48'15"W 101°48'8"W 101°48'1"W 101°47'54"W 101°47'47"W 101°47'40"W 101°47'33"W 101°47'26"W 101°47'19"W




Hiddenwood Lake


Ward County

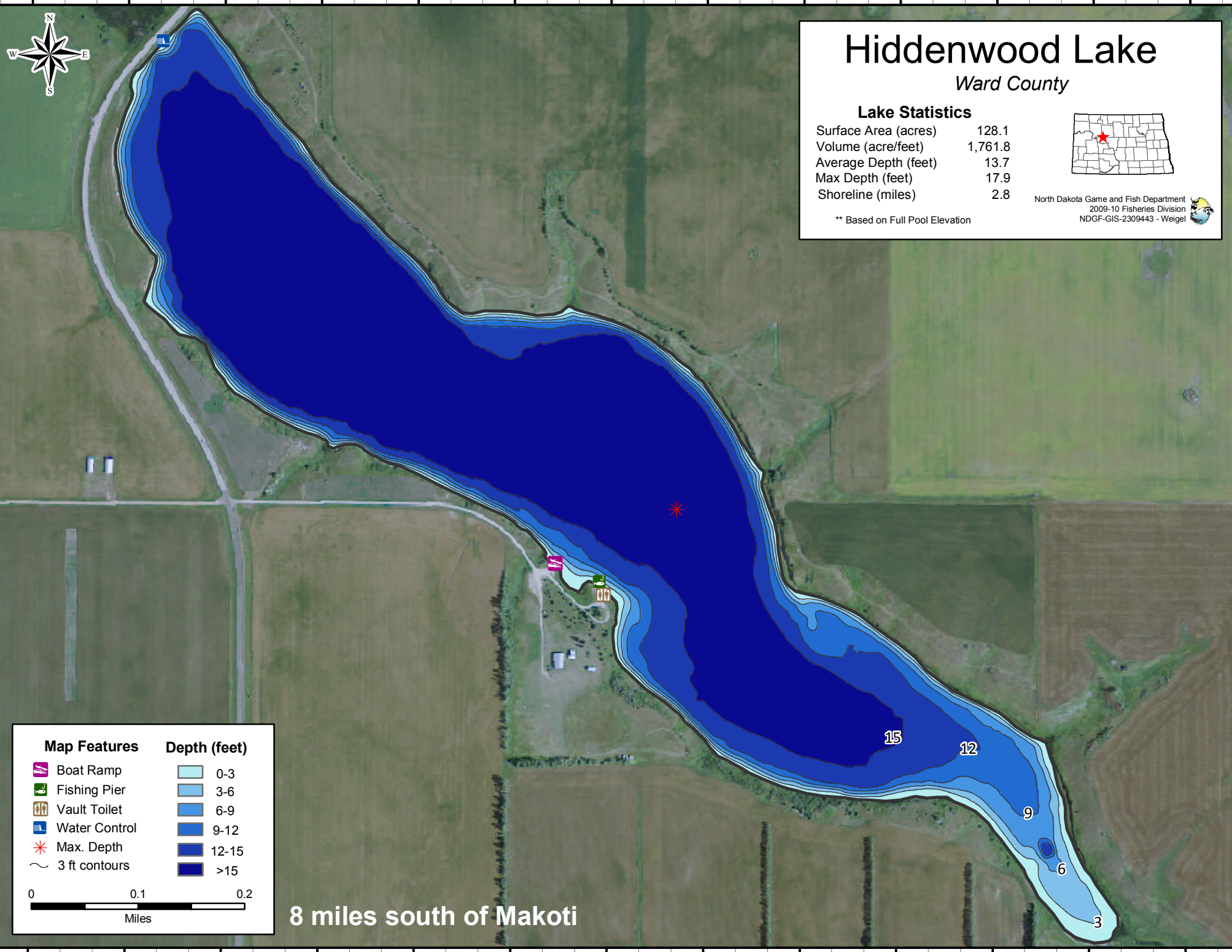
Lake Statistics	
Surface Area (acres)	128.1
Volume (acre/feet)	1,761.8
Average Depth (feet)	13.7
Max Depth (feet)	17.9
Shoreline (miles)	2.8

** Based on Full Pool Elevation



North Dakota Game and Fish Department
2009-10 Fisheries Division
NDGF-GIS-2309443 - Weigel





Map Features	Depth (feet)
Boat Ramp	0-3
Fishing Pier	3-6
Vault Toilet	6-9
Water Control	9-12
Max. Depth	12-15
3 ft contours	>15 depth contour"/> >15

0 0.1 0.2

Miles

8 miles south of Makoti

101°48'43"W 101°48'36"W 101°48'29"W 101°48'22"W 101°48'15"W 101°48'8"W 101°48'1"W 101°47'54"W 101°47'47"W 101°47'40"W 101°47'33"W 101°47'26"W 101°47'19"W

47°51'12"N
47°51'15"N
47°50'58"N
47°50'51"N
47°50'44"N
47°50'37"N
47°50'30"N

47°51'12"N
47°51'15"N
47°50'58"N
47°50'51"N
47°50'44"N
47°50'37"N
47°50'30"N