

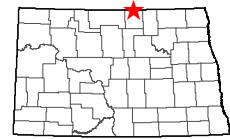
Hooker Lake

Rolette County

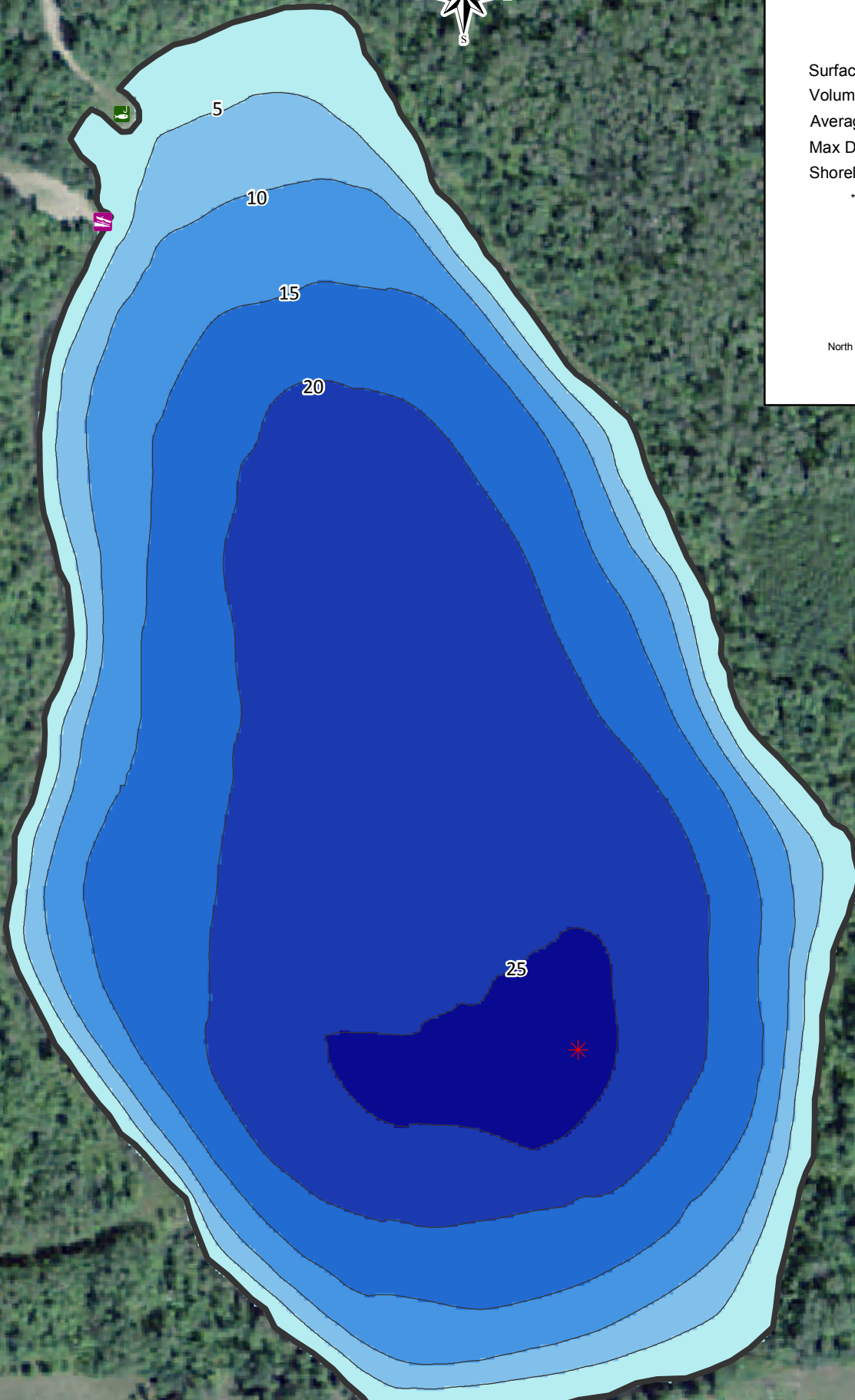
Lake Statistics

Surface Area (acres)	37.2
Volume (acre/feet)	593.5
Average Depth (feet)	15.9
Max Depth (feet)	26.7
Shoreline (miles)	1.0

** Based on Full Pool Elevation



North Dakota Game and Fish Department
2009-10 Fisheries Division
NDGF-GIS-2309295 - Weigel

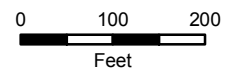


Map Features

- Boat Ramp
- Fishing Pier
- Vault Toilet
- Max. Depth
- 5 ft contours

Depth (feet)

- 0-5
- 5-10
- 10-15
- 15-20
- 20-25
- >25 feet depth swatch"/> >25



8 miles west of St. John

99°53'30"W 99°53'27"W 99°53'24"W 99°53'21"W 99°53'18"W 99°53'15"W 99°53'12"W 99°53'9"W

48°57'45"N
48°57'42"N
48°57'39"N
48°57'36"N
48°57'33"N
48°57'30"N
48°57'27"N

48°57'45"N
48°57'42"N
48°57'39"N
48°57'36"N
48°57'33"N
48°57'30"N
48°57'27"N