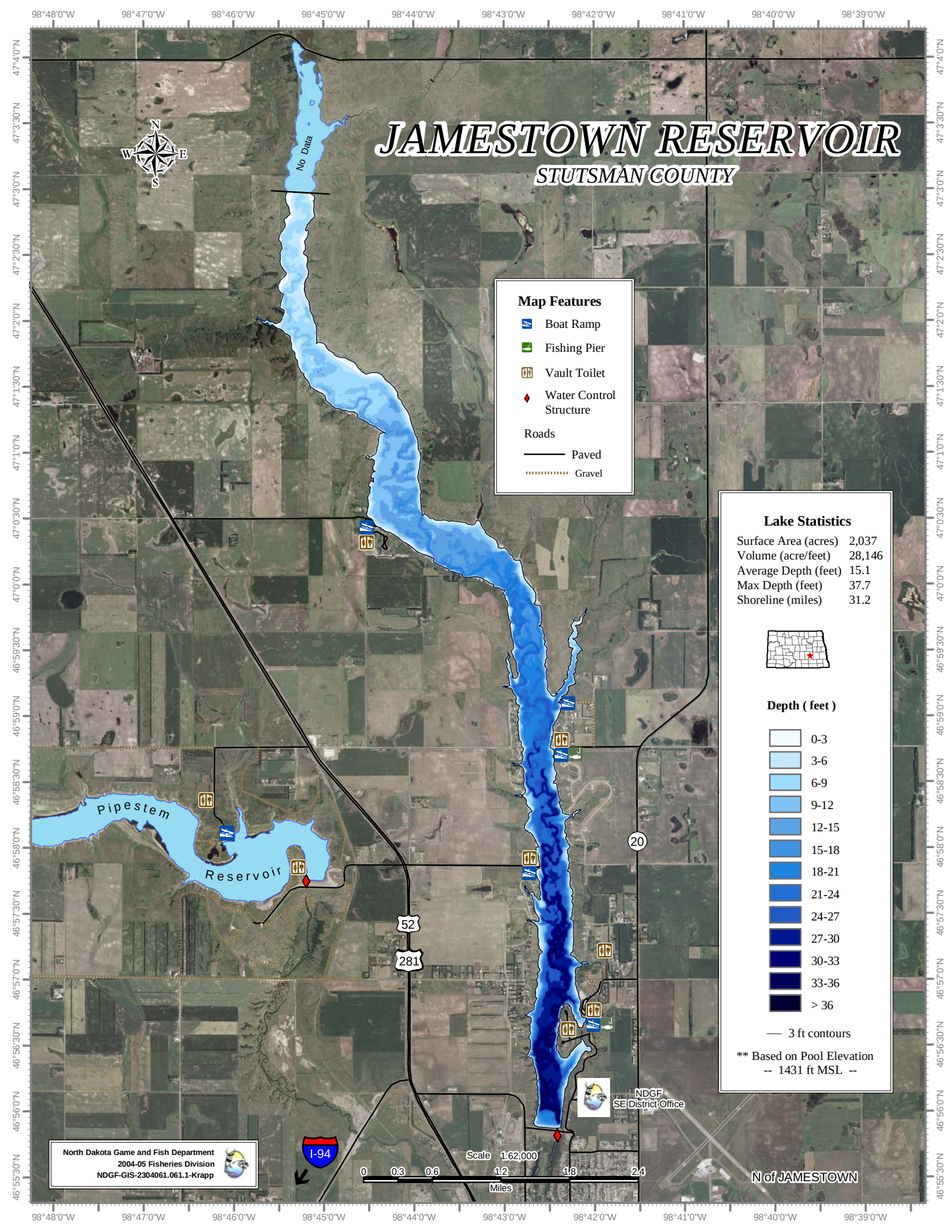
JAMESTOWN RESERVOIR
STUTSMAN COUNTY
No Data
Map Features
Boat Ramp
Fishing Pier
Vault Toilet
Water Control Structure
Roads
Paved
Gravel
Lake Statistics
Surface Area (acres) 2,037
Volume (acre/feet) 28,146
Average Depth (feet) 15.1
Max Depth (feet) 37.7
Shoreline (miles) 31.2
Depth (feet)
0-3
3-6
6-9
9-12
12-15
15-18
18-21
21-24
24-27
27-30
30-33
33-36
> 36
3 ft contours
** Based on Pool Elevation
-- 1431 ft MSL --
Pipestem Reservoir
52
281
20
I-94
NDGF
SE District Office
N of JAMESTOWN
Scale 1:62,000
0 0.3 0.6 1.2 1.8 2.4
Miles
North Dakota Game and Fish Department
2004-05 Fisheries Division
NDGF-GIS-2304061.061.1-Krapp
98°48'0"W
98°47'0"W
98°46'0"W
98°45'0"W
98°44'0"W
98°43'0"W
98°42'0"W
98°41'0"W
98°40'0"W
98°39'0"W
47°4'0"N
47°3'30"N
47°3'0"N
47°2'30"N
47°2'0"N
47°1'30"N
47°1'0"N
47°0'30"N
47°0'0"N
46°59'30"N
46°59'0"N
46°58'30"N
46°58'0"N
46°57'30"N
46°57'0"N
46°56'30"N
46°56'0"N
46°55'30"N

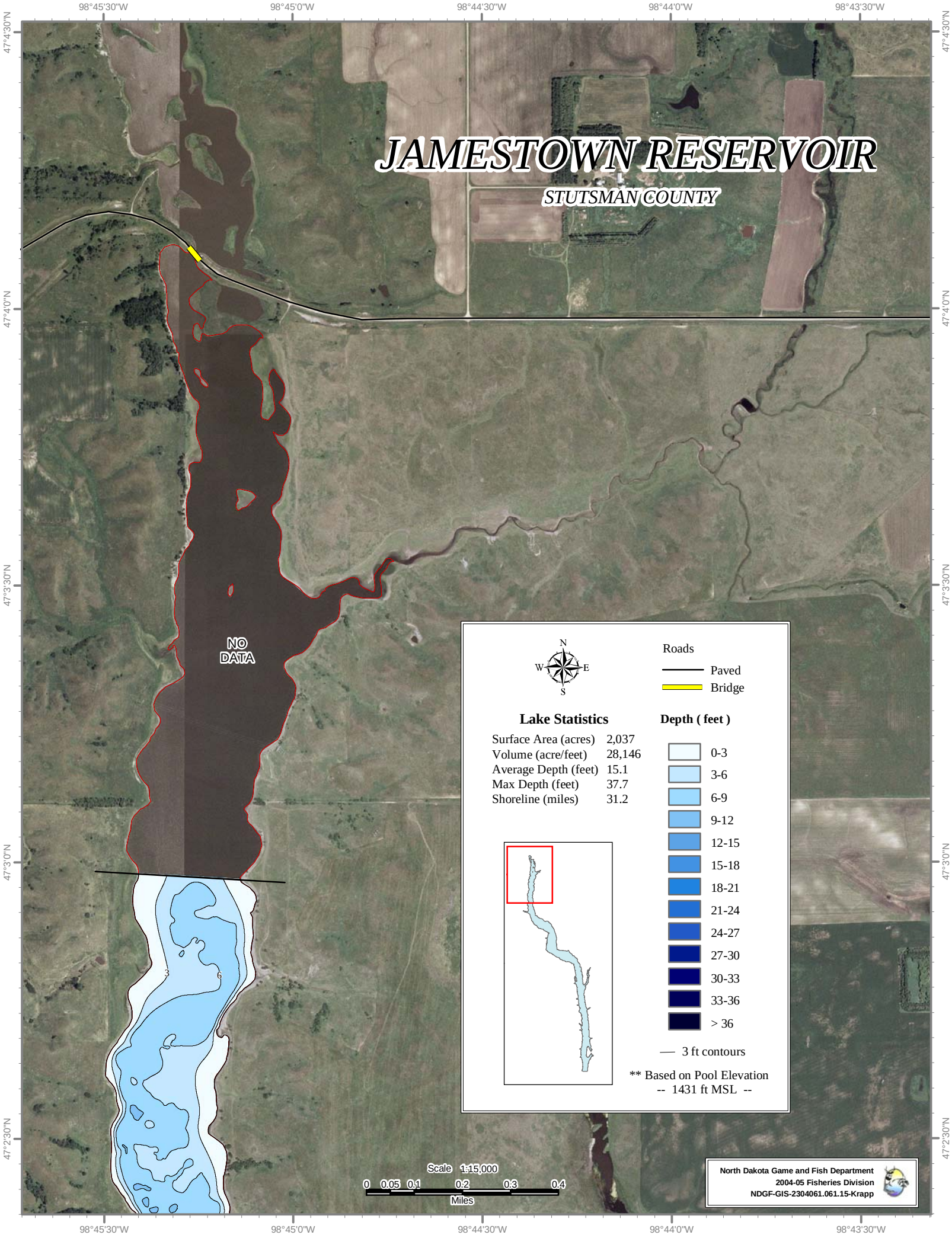
JAMESTOWN RESERVOIR
STUTSMAN COUNTY
NO DATA
3
6
98°45'30"W
98°45'0"W
98°44'30"W
98°44'0"W
98°43'30"W
47°4'30"N
47°4'0"N
47°3'30"N
47°3'0"N
47°2'30"N
N
W
E
S
Roads
Paved
Bridge
Lake Statistics
Surface Area (acres) 2,037
Volume (acre/feet) 28,146
Average Depth (feet) 15.1
Max Depth (feet) 37.7
Shoreline (miles) 31.2
Depth (feet)
0-3
3-6
6-9
9-12
12-15
15-18
18-21
21-24
24-27
27-30
30-33
33-36
> 36
3 ft contours
** Based on Pool Elevation
-- 1431 ft MSL --
Scale 1:15,000
0 0.05 0.1 0.2 0.3 0.4
Miles
North Dakota Game and Fish Department
2004-05 Fisheries Division
NDGF-GIS-2304061.061.15-Krapp

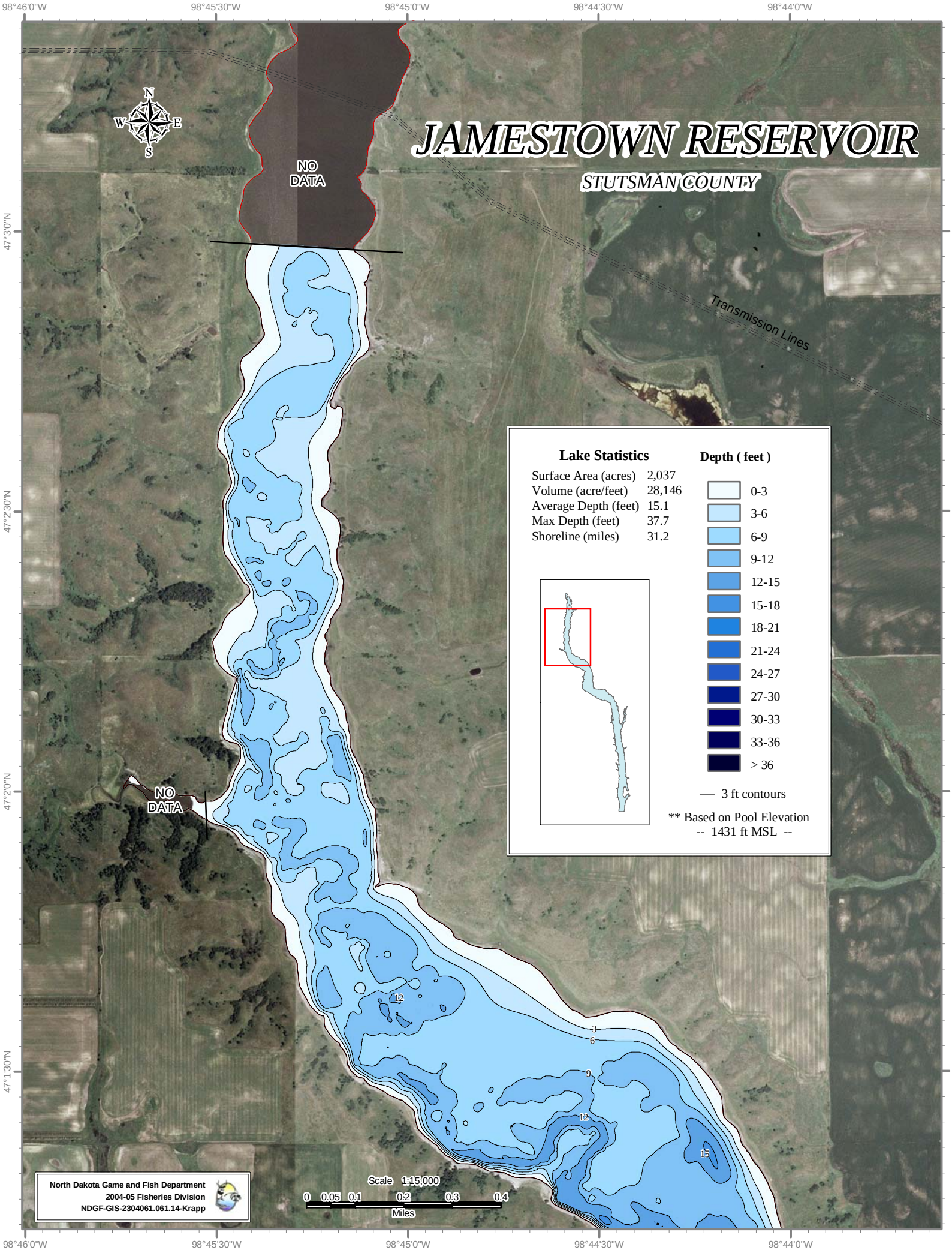
JAMESTOWN RESERVOIR
STUTSMAN COUNTY
NO DATA
NO DATA
Transmission Lines
N
S
E
W
Lake Statistics
Surface Area (acres) 2,037
Volume (acre/feet) 28,146
Average Depth (feet) 15.1
Max Depth (feet) 37.7
Shoreline (miles) 31.2
Depth (feet)
0-3
3-6
6-9
9-12
12-15
15-18
18-21
21-24
24-27
27-30
30-33
33-36
> 36
3 ft contours
** Based on Pool Elevation
-- 1431 ft MSL --
3
6
9
12
15
Scale 1:15,000
0 0.05 0.1 0.2 0.3 0.4
Miles
North Dakota Game and Fish Department
2004-05 Fisheries Division
NDGF-GIS-2304061.061.14-Krapp
98°46'0"W
98°45'30"W
98°45'0"W
98°44'30"W
98°44'0"W
47°3'0"N
47°2'30"N
47°2'0"N
47°1'30"N

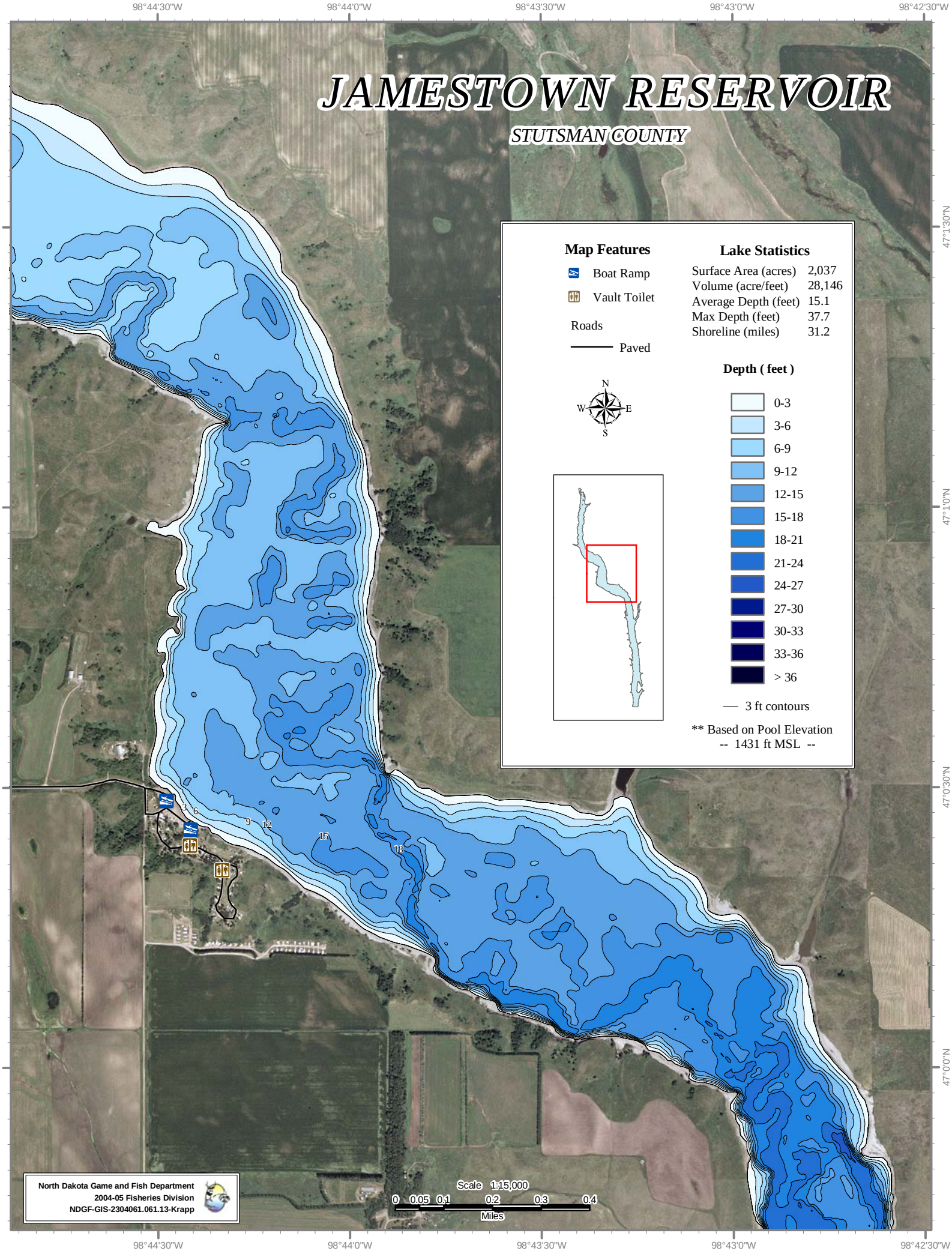
JAMESTOWN RESERVOIR
STUTSMAN COUNTY
Map Features
Boat Ramp
Vault Toilet
Roads
Paved
Lake Statistics
Surface Area (acres) 2,037
Volume (acre/feet) 28,146
Average Depth (feet) 15.1
Max Depth (feet) 37.7
Shoreline (miles) 31.2
Depth (feet)
0-3
3-6
6-9
9-12
12-15
15-18
18-21
21-24
24-27
27-30
30-33
33-36
> 36
3 ft contours
** Based on Pool Elevation
-- 1431 ft MSL --
N
S
E
W
3
6
9
12
15
18
Scale 1:15,000
0 0.05 0.1 0.2 0.3 0.4
Miles
North Dakota Game and Fish Department
2004-05 Fisheries Division
NDGF-GIS-2304061.061.13-Krapp
98°44'30"W
98°44'0"W
98°43'30"W
98°43'0"W
98°42'30"W
47°1'30"N
47°1'0"N
47°0'30"N
47°0'0"N

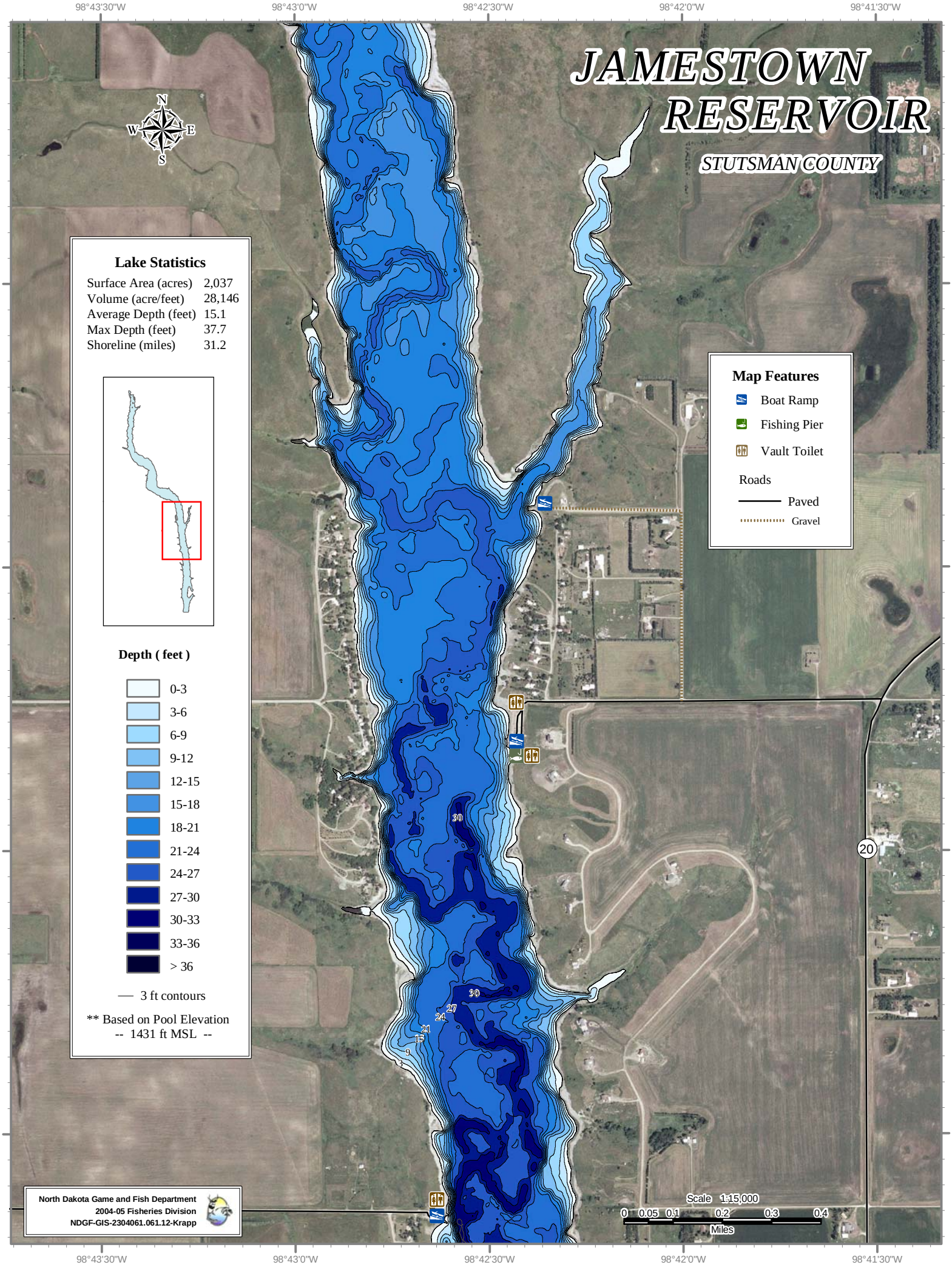
JAMESTOWN RESERVOIR
STUTSMAN COUNTY
N
W
E
S
Lake Statistics
Surface Area (acres) 2,037
Volume (acre/feet) 28,146
Average Depth (feet) 15.1
Max Depth (feet) 37.7
Shoreline (miles) 31.2
Depth (feet)
0-3
3-6
6-9
9-12
12-15
15-18
18-21
21-24
24-27
27-30
30-33
33-36
> 36
3 ft contours
** Based on Pool Elevation
-- 1431 ft MSL --
Map Features
Boat Ramp
Fishing Pier
Vault Toilet
Roads
Paved
Gravel
20
30
30
27
24
21
15
9
3
Scale 1:15,000
0 0.05 0.1 0.2 0.3 0.4
Miles
North Dakota Game and Fish Department
2004-05 Fisheries Division
NDGF-GIS-2304061.061.12-Krapp
98°43'30"W
98°43'0"W
98°42'30"W
98°42'0"W
98°41'30"W
46°59'30"N
46°59'0"N
46°58'30"N
46°58'0"N

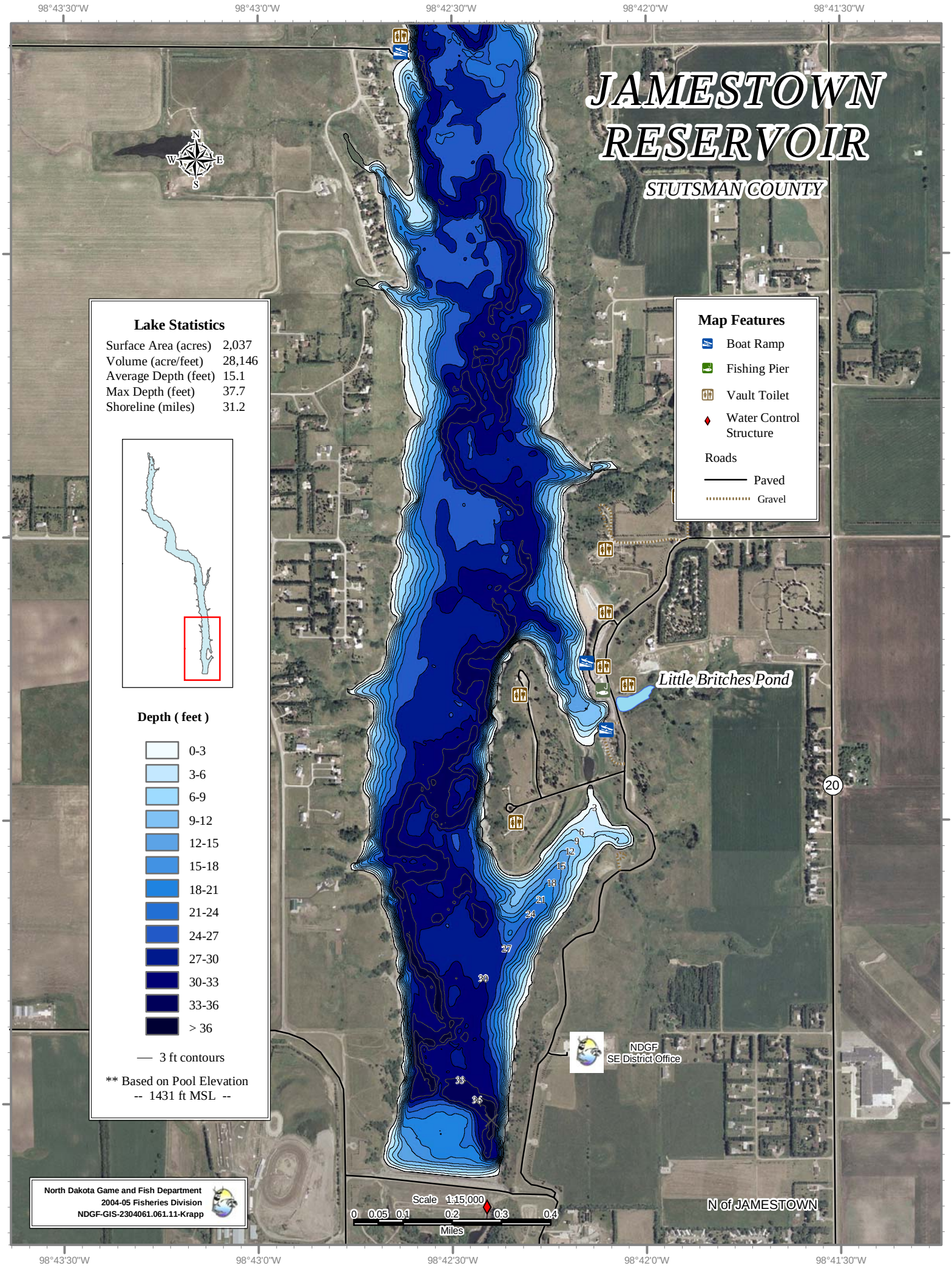
JAMESTOWN RESERVOIR
STUTSMAN COUNTY
Lake Statistics
Surface Area (acres) 2,037
Volume (acre/feet) 28,146
Average Depth (feet) 15.1
Max Depth (feet) 37.7
Shoreline (miles) 31.2
Depth (feet)
0-3
3-6
6-9
9-12
12-15
15-18
18-21
21-24
24-27
27-30
30-33
33-36
> 36
3 ft contours
** Based on Pool Elevation
-- 1431 ft MSL --
Map Features
Boat Ramp
Fishing Pier
Vault Toilet
Water Control Structure
Roads
Paved
Gravel
Little Britches Pond
NDGF
SE District Office
N of JAMESTOWN
Scale 1:15,000
0 0.05 0.1 0.2 0.3 0.4
Miles
North Dakota Game and Fish Department
2004-05 Fisheries Division
NDGF-GIS-2304061.061.11-Krapp
98°43'30"W
98°43'0"W
98°42'30"W
98°42'0"W
98°41'30"W
46°57'30"N
46°57'0"N
46°56'30"N
46°56'0"N