

Kalmbach Lake

LaMoure County

Lake Statistics

Surface Area (acres)	77.4
Volume (acre/feet)	569.3
Average Depth (feet)	7.5
Max Depth (feet)	10.4
Shoreline (miles)	2.3




** Based on Full Pool Elevation














North Dakota Game and Fish Department
 2010-11 Fisheries Division
 NDGF-GIS-2194 - Weigel

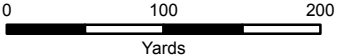


Map Features

-  Boat Ramp
-  Max. Depth
-  1 ft contours

Depth (feet)

 0-1	 6-7
 1-2	 7-8
 2-3	 8-9
 3-4	 9-10
 4-5	 >10
 5-6	



1 mile south, 4.5 miles west, .5 miles south of Jud