

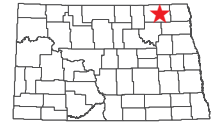
Langdon City Pond

Cavalier County

Lake Statistics

Surface Area (acres)	5.7
Volume (acre/feet)	66.2
Average Depth (feet)	11.4
Max Depth (feet)	15.5
Shoreline (miles)	0.4






** Based on Full Pool Elevation

















North Dakota Game and Fish Department
2010-11 Fisheries Division
NDGF-GIS-2115 - Weigel

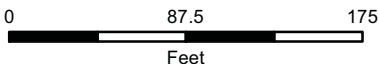


Map Features

-  Boat Ramp
-  Fishing Pier
-  Vault Toilet
-  Max. Depth
-  1 ft contours

Depth (feet)

	0-1		8-9
	1-2		9-10
	2-3		10-11
	3-4		11-12
	4-5		12-13
	5-6		13-14
	6-7		>14
	7-8		



South side of Langdon

