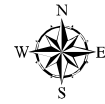






PHEASANT LAKE



DICKEY COUNTY



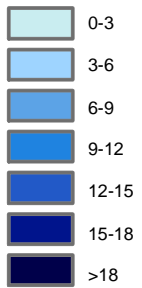
Map Features

-  Boat Ramp
-  Fishing Pier
-  Vault Toilet
-  Water Control Structure

Roads

-  Gravel
-  Paved

Depth (feet)



— 3 ft contours

** Based on Full Pool Elevation

Lake Statistics

Surface Area (acres)	165.8
Volume (acre/feet)	1,212.2
Max Depth (feet)	19.8
Average Depth (feet)	7.3
Shoreline (miles)	8.39

11

6 mi W of ELLENDALE

Scale 1:16,500



North Dakota Game and Fish Department
2003-04 Fisheries Division
NDGF-GIS-2303061.044.0-Krapp

