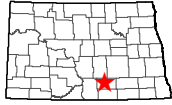


Rudolph Lake

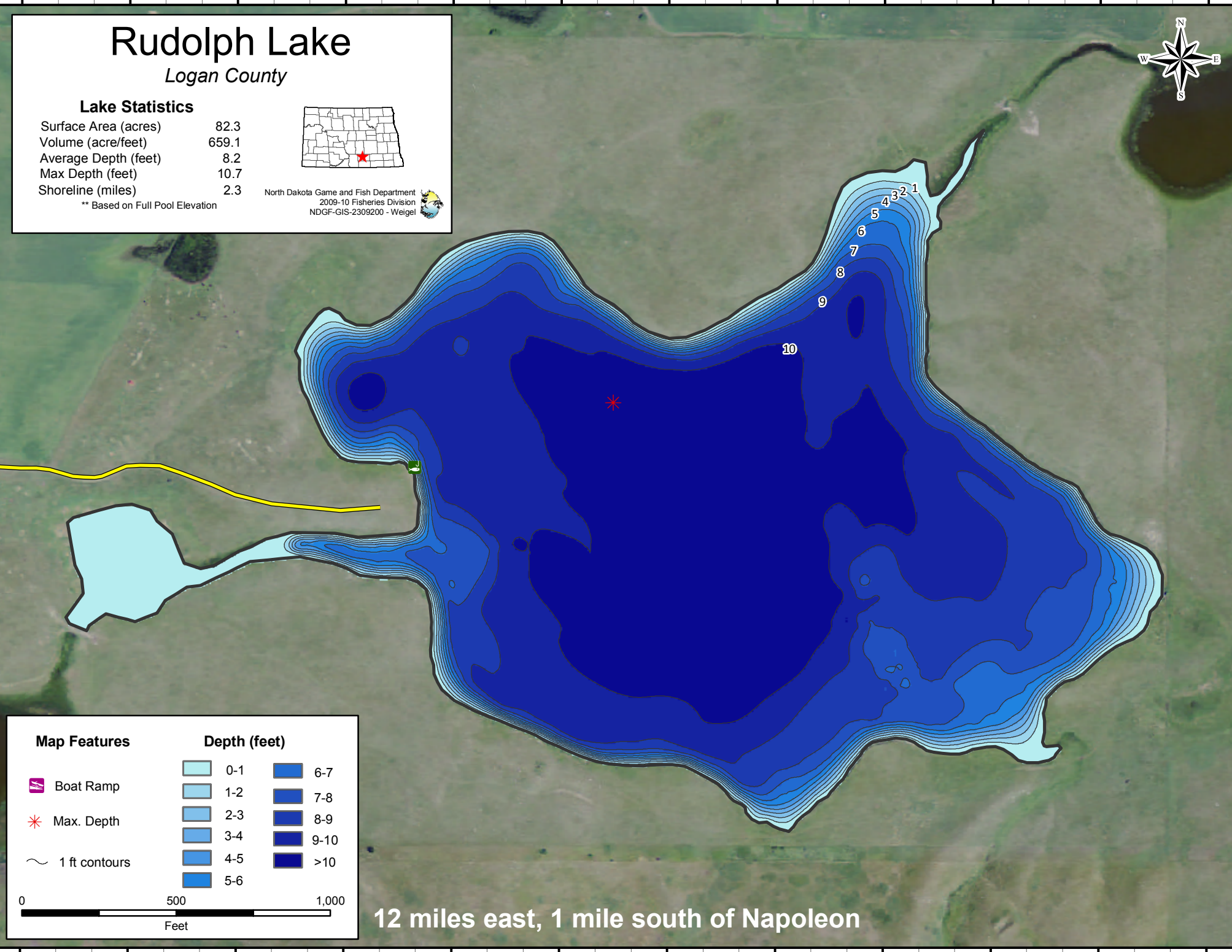
Logan County

Lake Statistics

Surface Area (acres)	82.3
Volume (acre/feet)	659.1
Average Depth (feet)	8.2
Max Depth (feet)	10.7
Shoreline (miles)	2.3



North Dakota Game and Fish Department
2009-10 Fisheries Division
NDGF-GIS-2309200 - Weigel

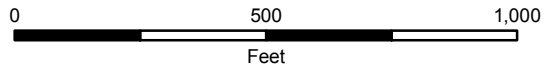


Map Features

- Boat Ramp
- Max. Depth
- 1 ft contours

Depth (feet)

	0-1		6-7
	1-2		7-8
	2-3		8-9
	3-4		9-10
	4-5	>10 ft depth color swatch"/>	>10
	5-6		



12 miles east, 1 mile south of Napoleon