

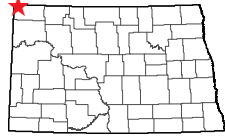
Skjermo Lake

Divide County

Lake Statistics

Surface Area (acres)	42.6
Volume (acre/feet)	410.7
Average Depth (feet)	9.6
Max Depth (feet)	19.5
Shoreline (miles)	1.3

** Based on Full Pool Elevation



North Dakota Game and Fish Department
2009-10 Fisheries Division
NDGF-GIS-2309126 - Weigel

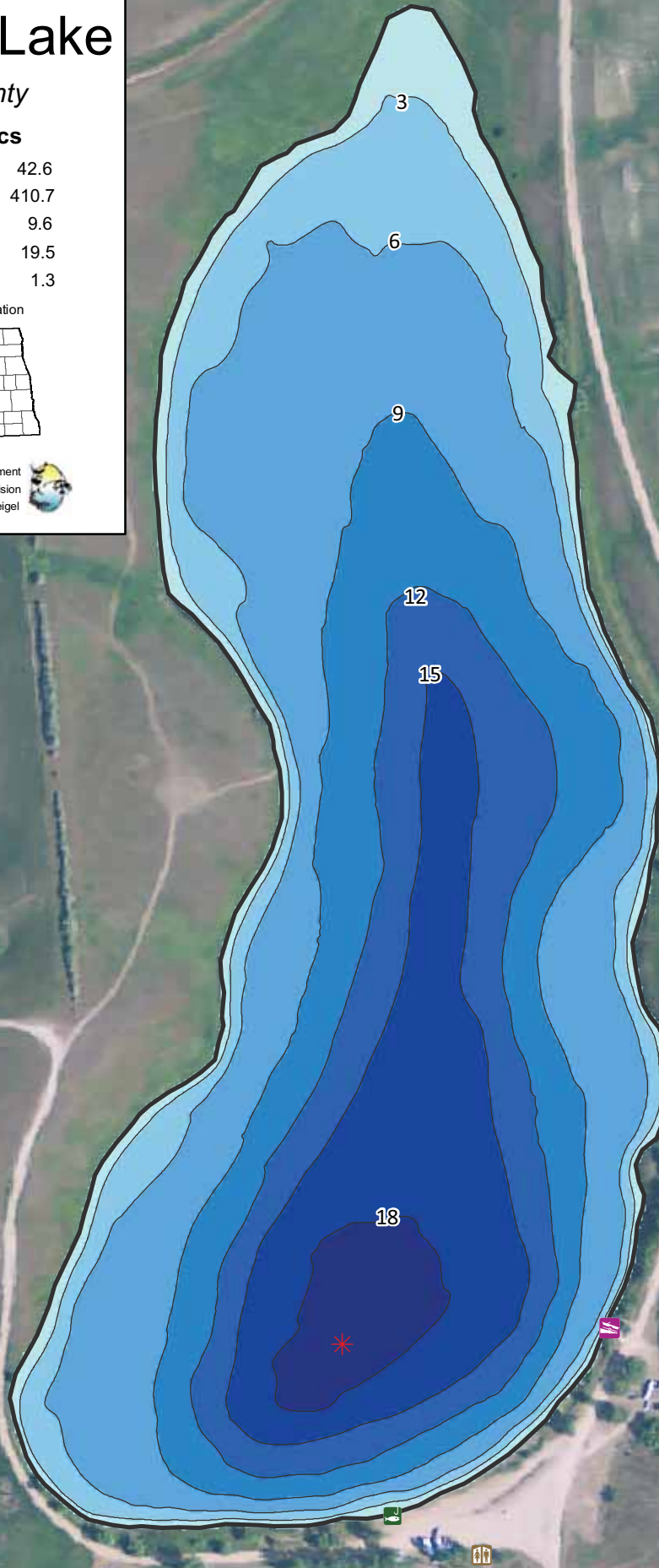
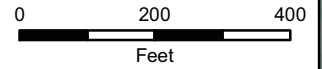


Map Features

- Boat Ramp
- Fishing Pier
- Vault Toilet
- Max. Depth
- 3 ft contours

Depth (feet)

- 0-3
- 3-6
- 6-9
- 9-12
- 12-15
- 15-18
- >18



3 miles west, 4 miles northwest of Fortuna