

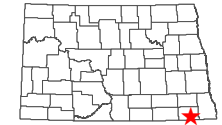
# Sprague Lake

## Sargent County

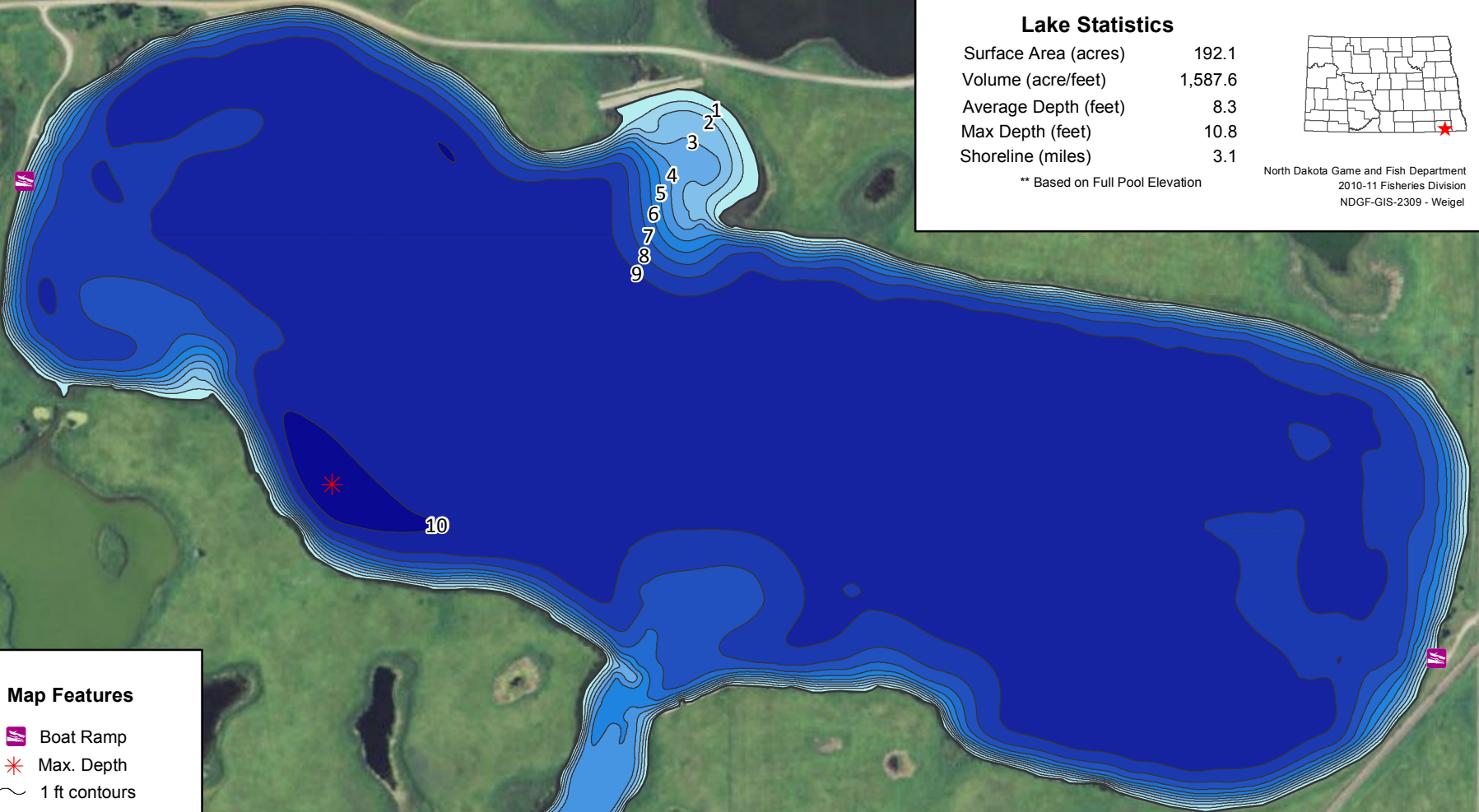
### Lake Statistics

Surface Area (acres)	192.1
Volume (acre/feet)	1,587.6
Average Depth (feet)	8.3
Max Depth (feet)	10.8
Shoreline (miles)	3.1




\*\* Based on Full Pool Elevation














North Dakota Game and Fish Department  
2010-11 Fisheries Division  
NDGF-GIS-2309 - Weigel

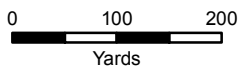


### Map Features

-  Boat Ramp
-  Max. Depth
-  1 ft contours

### Depth (feet)

	0-1		6-7
	1-2		7-8
	2-3		8-9
	3-4		9-10
	4-5		>10
	5-6		



6 miles west, 4 miles south, 1.5 miles west of Cayuga