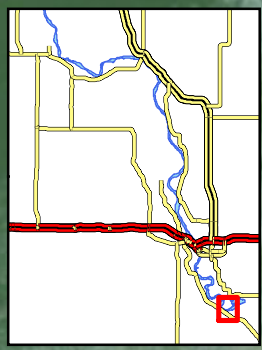


100°43'10"W 100°43'5"W 100°43'0"W 100°42'55"W 100°42'50"W 100°42'45"W 100°42'40"W 100°42'35"W



# Missouri River




- Graner Bottoms  
(Sugar Loaf) Inset -

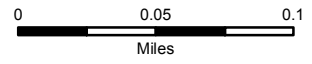


46°39'40"N  
46°39'35"N  
46°39'30"N  
46°39'25"N  
46°39'20"N  
46°39'15"N  
46°39'10"N  
46°39'5"N

46°39'40"N  
46°39'35"N  
46°39'30"N  
46°39'25"N  
46°39'20"N  
46°39'15"N  
46°39'10"N  
46°39'5"N

### Map Features

-  Boat Ramp
-  Vault Toilet
-  Fish Cleaning



North Dakota Game and Fish Department  
2010 -11 Fisheries Division  
NDGF-GIS-23010004 - Weigel



**19 mi S of Mandan on ND Hwy 1806,  
then 1 mi E, or about 3 mi N of Huff.**

100°43'15"W 100°43'10"W 100°43'5"W 100°43'0"W 100°42'55"W 100°42'50"W 100°42'45"W 100°42'40"W 100°42'35"W