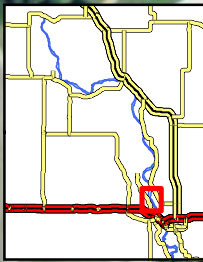




Missouri River


- Hoge Landing Inset -



On east side of the Missouri River near Bismarck, 6.4 mi N of Interstate 94 bridge on River Road, then .7 mi W and 1.5 mi SW.

Map Features

-  Boat Ramp
-  Vault Toilet



North Dakota Game and Fish Department
2010 -11 Fisheries Division
NDGF-GIS-23010004 - Weigel

