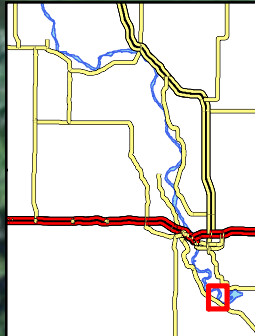



# Missouri River

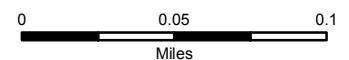
- *Kimball Bottoms*  
(Desert) Inset -



### Map Features

 Boat Ramp

 Vault Toilet



North Dakota Game and Fish Department  
2010 -11 Fisheries Division  
NDGF-GIS-23010004 - Weigel



**8 mi S of Bismarck on Hwy 1804, then 2 mi S.**