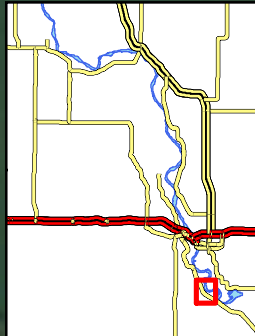




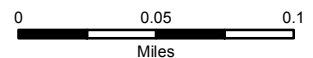
# Missouri River

- Little Heart Bottoms  
(Schmidt) Inset -



### Map Features

-  Boat Ramp
-  Vault Toilet



North Dakota Game and Fish Department  
2010 -11 Fisheries Division  
NDGF-GIS-23010004 - Weigel



11 mi S of Mandan on Hwy 1806, then 1 mi N.