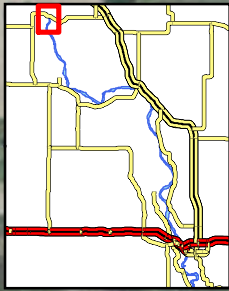





101°25'50"W 101°25'45"W 101°25'40"W 101°25'35"W 101°25'30"W 101°25'25"W 101°25'20"W 101°25'15"W 101°25'10"W 101°25'5"W

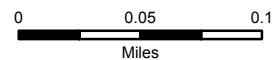
# Missouri River

## - Garrison Dam Tailrace Inset -



### Map Features

-  Boat Ramp
-  Vault Toilet
-  Fish Cleaning



North Dakota Game and Fish Department  
2010 -11 Fisheries Division  
NDGF-GIS-23010004 - Weigel



**Below the Garrison Dam west and south of the federal fish hatchery.**

47°30'0"N  
47°29'55"N  
47°29'50"N  
47°29'45"N  
47°29'40"N  
47°29'35"N  
47°29'30"N  
47°29'25"N  
47°29'20"N

47°30'0"N  
47°29'55"N  
47°29'50"N  
47°29'45"N  
47°29'40"N  
47°29'35"N  
47°29'30"N  
47°29'25"N  
47°29'20"N

101°25'50"W 101°25'45"W 101°25'40"W 101°25'35"W 101°25'30"W 101°25'25"W 101°25'20"W 101°25'15"W 101°25'10"W