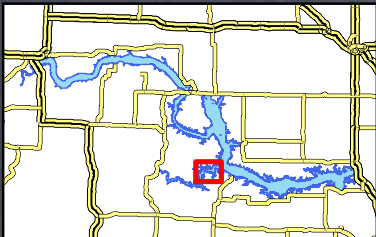






# Sakakawea

- Charging Eagle Bay Inset -



## Map Features

-  Boat Ramp
-  Vault Toilet
-  Fish Cleaning



North Dakota Game and Fish Department  
2010 -11 Fisheries Division  
NDGF-GIS-23010020 - Weigel



12 mi N of Halliday on Hwy 8, then 10 mi W on BIA No. 22