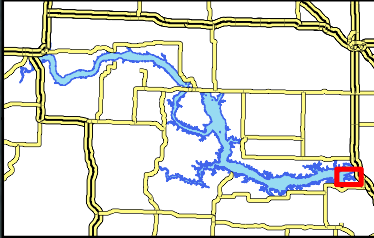





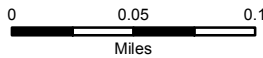
Sakakawea

- Wolf Creek Inset -



Map Features

-  Boat Ramp
-  Vault Toilet
-  Fish Cleaning



North Dakota Game and Fish Department
2010 -11 Fisheries Division
NDGF-GIS-23010020 - Weigel



1 mi E of Riverdale on Hwy 200, then 2 mi N, 1 mi E, 1 mi N, .5 mi E.