

# Map Features



**Interstate**



**Federal**



**State**



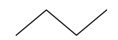
**Paved Road**




**Gravel or Graded & Maintained**



**Unimproved Roads & Trails**



**City Streets & Subdivisions**



**Township Boundary**



**County Boundary**



**Utility Lines**



**Section Corners**



**Water Body**



**River or Stream**



**ND Game & Fish PLOTS Locations**

Marks the boundary of Private Lands Open To Sportsmen for walk-in hunting opportunities. Nontoxic shot is not required for upland game. Working Lands are outlined in orange Waterfowl Rest Area Access PLOTS are outlined in blue



**ND Game & Fish Wildlife Management Areas (WMA)**

Marks the boundary of lands open to hunting and fishing in accordance with state regulations. Nontoxic shot is not required for upland game.



**ND Department of Agriculture State Waterbank**

Marks the boundary of lands open to hunting and fishing in accordance with state regulations. Nontoxic shot is not required for upland game.



**Ducks Unlimited**

Marks the boundary of Ducks Unlimited property open for walk-in hunting opportunities. Nontoxic shot is not required for upland game.



**Waterfowl Rest Areas**

Consult waterfowl proclamation for specific regulations.



**ND State Land Department**

Marks the boundary of lands open to walk-in hunting unless otherwise posted with official State Land Department signs. Nontoxic shot is not required for upland game.



**ND State Forest Service**

Marks the boundary of lands open to walk-in hunting. Nontoxic shot is not required for upland game.



**US Fish & Wildlife Service Waterfowl Production Area (WPA)**

Marks the boundary of lands open to hunting and fishing in accordance with state regulations. Nontoxic shot is required when hunting on these areas.



**US Fish & Wildlife Service National Wildlife Refuge (NWR)**

Marks the boundary of National Wildlife Refuges. Consult Refuge manager for specific regulations.



**Bureau of Reclamation**

Marks the boundary of lands open to hunting and fishing in accordance with state regulations. Nontoxic shot is not required for upland game.




**US Army Corps of Engineers**

Marks the boundary of lands open to walk-in hunting unless otherwise posted as closed. Nontoxic shot is not required for upland game.



**Bureau of Land Management**

Marks the boundary of lands open to hunting and fishing in accordance with state regulations. Nontoxic shot is not required for upland game.



**US Forest Service**

Marks the boundary of lands open to hunting and fishing in accordance with state regulations. Nontoxic shot is not required for upland game.

*The North Dakota Game and Fish Department compiled these maps according to conventional cartographic standards, using the most reliable information available. The Department does not guarantee freedom from errors or inaccuracies and disclaims any legal responsibility or liability for interpretations made from these maps, or decisions based thereon. The colors of land features may look slightly different when covered by water.*