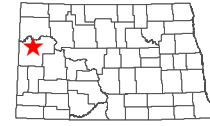


Arnegard Dam

McKenzie County



North Dakota Game and Fish Department
 2019 - 20 Fisheries Division
 NDGF-GIS-216 - Weigel







Lake Statistics













Surface Area (acres)	24.2
Volume (acre/feet)	96.3
Average Depth (feet)	3.7
Max Depth (feet)	12.2
Shoreline (miles)	3.2

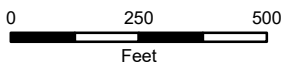
** Based on full pool Elevation of 2175.7 MSL

Map Features

-  Boat Ramp
-  Water Control
-  Max. Depth
-  1 ft contours

Depth (feet)

	0-1		6-7
	1-2		7-8
	2-3		8-9
	3-4		9-10
	4-5		10-11
	5-6		>11



.5 miles west, 2 miles north, 1.5 miles west of Arnegard