
















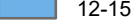





Lake Ashtabula

- Ashtabula Crossing -

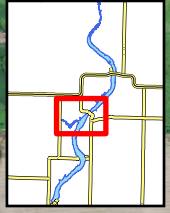
Map Features

-  Boat Ramp
-  Vault Toilet
-  Fishing Pier
-  Fish Cleaning
-  3 ft contours

Depth (feet)

	0-3		24-27
	3-6		27-30
	6-9		30-33
	9-12		33-36
	12-15		36-39
	15-18		39-42
	18-21		42-45
	21-24		>45

0 0.25 0.5
Miles



Ashtabula Crossing - West -

Ashtabula Crossing - East -

Baldhill Creek

