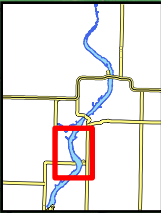







# Lake Ashtabula

















- Katie Olson's Landing & Eggerts Landing -



**Map Features**

-  Boat Ramp
-  Fish Cleaning
-  Vault Toilet
-  Fishing Pier
-  3 ft contours

**Depth (feet)**

	0-3		24-27
	3-6		27-30
	6-9		30-33
	9-12		33-36
	12-15		36-39
	15-18		39-42
	18-21		42-45
	21-24		>45

0      0.25      0.5  
Miles

Katie Olson's Landing

Eggerts Landing