





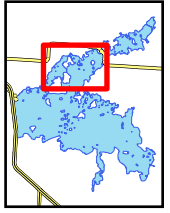
Lake Audubon

- Cabin Sites -























Map Features

-  Boat Ramp
-  Vault Toilet
-  WMA Boundary
-  3 ft contours



Depth (feet)

	0-3		30-33
	3-6		33-36
	6-9		36-39
	9-12		39-42
	12-15		42-45
	15-18		45-48
	18-21		48-51
	21-24		51-54
	24-27		54-57
	27-30		>57

0 0.25 0.5
Miles

Three Mile Corner Ramp

Cabin Sites Ramp

North Arm Ramp

Lane Ramp

