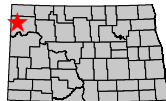



BLACKTAIL DAM

Williams County

Lake Statistics

Surface Area (acres)	152.5
Volume (acre/feet)	2,318.6
Average Depth (feet)	15.2
Max Depth (feet)	36.3
Shoreline (miles)	5.6










North Dakota Game and Fish Department
2023 - 24 Fisheries Division
NDGF-GIS-381- Weigel 














** Based on Full Pool Elevation of 2080.7 ft MSL (NAVD88)

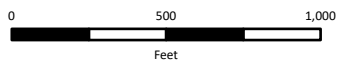


Map Features

-  Boat Ramp
-  Dock/Pier
-  Fish Cleaning Station
-  Vault Toilet
-  Spillway
-  Max. Depth
-  3' interval

Depth (feet)

	0-3		21-24
	3-6		24-27
	6-9		27-30
	9-12		30-33
	12-15		33-36
	15-18		>36
	18-21		



5 miles north, 5 miles west, 1 mile north of the junction of U.S. highways 2 and 85