

Brooks Harbor


Cass County

Lake Statistics


Surface Area (acres) 2.4
Shoreline (miles) 0.2

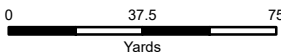
** Based on Summer 2017 Imagery

Map Features

 Fishing Access



North Dakota Game and Fish Department
2018 - 19 Fisheries Division
NDGF-GIS-326 - Weigel 



.5 miles south, .5 miles west of I-94 Exit 346