




Castle Rock Dam





Hettinger County





Lake Statistics	
Surface Area (acres)	11.6
Volume (acre/feet)	80.2
Average Depth (feet)	6.8
Max Depth (feet)	13.5
Shoreline (miles)	0.7

** Based on Full Pool Elevation



North Dakota Game and Fish Department
2018 - 19 Fisheries Division
NDGF-GIS-2309174 - Weigel 

Map Features	
	Boat Ramp
	Max. Depth
	Water Control
	3 ft contours

Depth (feet)	
	0-3
	3-6
	6-9
	9-12
>12 depth color swatch" data-bbox="170 925 230 945"/>	>12

0 150 300
Feet

2 miles west, 1.5 miles south, 1.5 miles west of Mott

