



















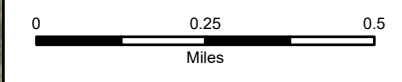


Map Features

-  Boat Ramp
-  Max. Depth
-  1 ft contours

Depth (feet)

	0-1		9-10
	1-2		10-11
	2-3		11-12
	3-4		12-13
	4-5		13-14
	5-6		14-15
	6-7		15-16
	7-8		>16
	8-9		

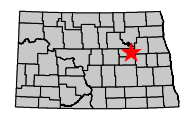


Coe Lake

Eddy County

Lake Statistics

Surface Area (acres)	1,213.6
Volume (acre/feet)	13,297.3
Average Depth (feet)	11.0
Max Depth (feet)	16.5
Shoreline (miles)	11.5



North Dakota Game and Fish Department
 2020 - 21 Fisheries Division
 NDGF-GIS-652 - Weigel

** Based on Summer 2020 Elevation of 1,505.0 ft MSL (NAVD88)

**10 miles south of Warwick on
 east side of Eddy County Road 8**