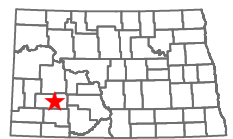



# Dassinger Pond

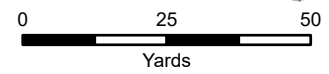
*Stark County*

Surface Area (acres) 1.7  
Shoreline (miles) 0.3

\*\* Based on Summer 2019 Imagery



North Dakota Game and Fish Department  
2020 - 21 Fisheries Division  
NDGF-GIS-328 - Weigel 



**3.5 miles south, 2 miles east and south, 2.6 miles south of Exit 72.  
Walk through the gate 400 yards west to the pond. No motor vehicles inside this gate**