

Gascoyne Lake

Bowman County

Lake Statistics

Surface Area (acres)	188.6
Volume (acre/feet)	942.0
Average Depth (feet)	5.5
Max Depth (feet)	9.0
Shoreline (miles)	4.2

** Contour data are a representation of historic field surveys which were not spatially surveyed.






North Dakota Game and Fish Department
2018 - 19 Fisheries Division
NDGF-GIS-086 - Weigel



1.5 miles northwest of Gascoyne

Map Features

-  Boat Ramp
-  Vault Toilet
-  Water Control Structure

