

Goose Lake


Emmons County


Surface Area (acres)	1,703.9
Shoreline (miles)	7.9

** Based on Summer 2017 Imagery

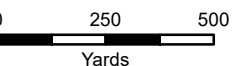


Map Features

-  Fishing Access



North Dakota Game and Fish Department
2018 - 19 Fisheries Division
NDGF-GIS-710 - Weigel



0 250 500
Yards

3 miles east of Braddock

100°1'42"W 100°1'29"W 100°1'16"W 100°1'3"W 100°0'50"W 100°0'37"W 100°0'24"W 100°0'11"W 99°59'58"W 99°59'45"W 99°59'32"W 99°59'19"W 99°59'6"W 99°58'53"W 99°58'40"W 99°58'27"W

46°33'41"N 46°33'28"N 46°33'15"N 46°33'2"N 46°32'49"N 46°32'36"N 46°32'23"N