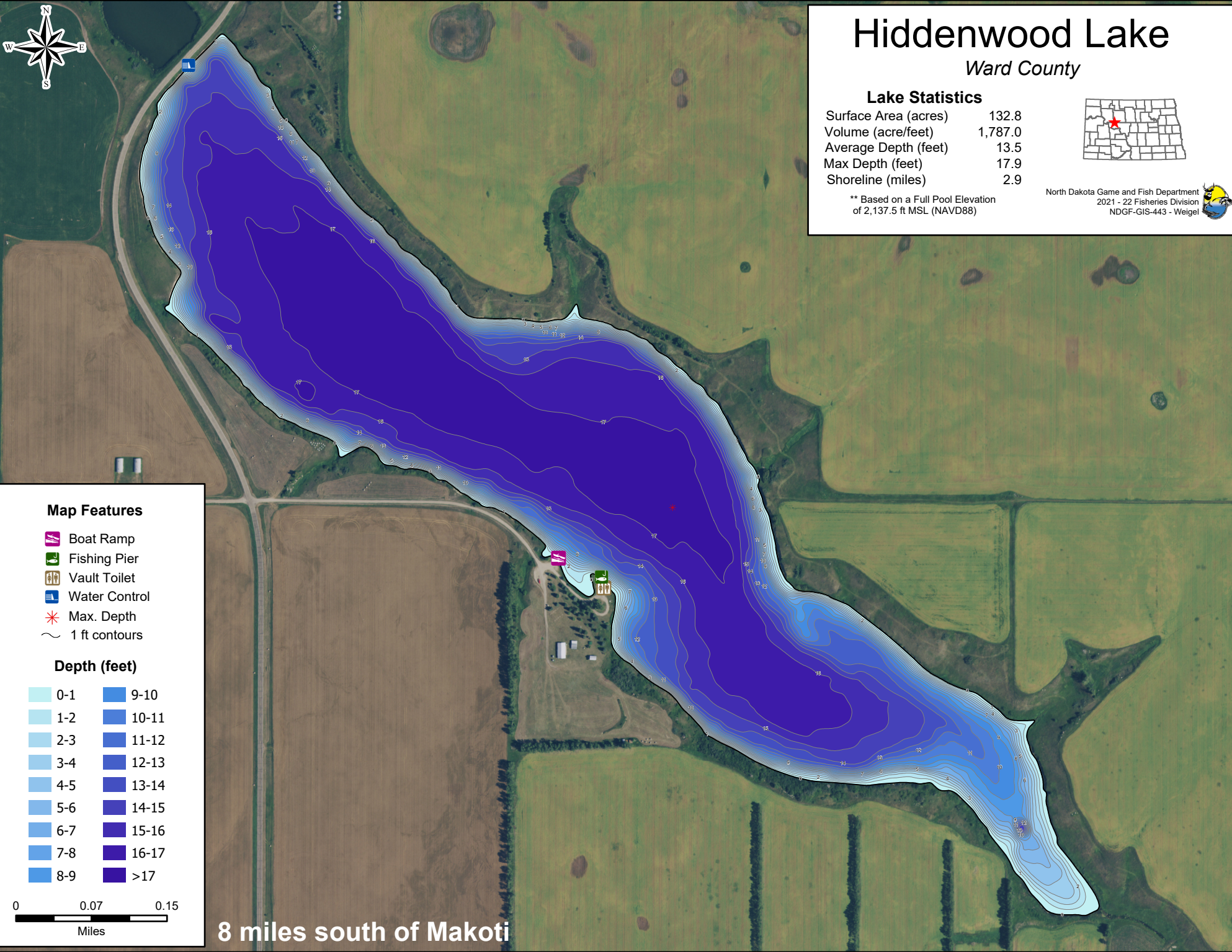


101°48'45"W 101°48'40"W 101°48'35"W 101°48'30"W 101°48'25"W 101°48'20"W 101°48'15"W 101°48'10"W 101°48'5"W 101°48'0"W 101°47'55"W 101°47'50"W 101°47'45"W 101°47'40"W 101°47'35"W 101°47'30"W 101°47'25"W 101°47'20"W 101°47'15"W

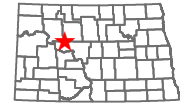


Hiddenwood Lake

Ward County

Lake Statistics

Surface Area (acres)	132.8
Volume (acre/feet)	1,787.0
Average Depth (feet)	13.5
Max Depth (feet)	17.9
Shoreline (miles)	2.9



** Based on a Full Pool Elevation of 2,137.5 ft MSL (NAVD88)


North Dakota Game and Fish Department
2021 - 22 Fisheries Division
NDGF-GIS-443 - Weigel

Map Features

- Boat Ramp
- Fishing Pier
- Vault Toilet
- Water Control
- Max. Depth
- 1 ft contours

Depth (feet)

0-1	9-10
1-2	10-11
2-3	11-12
3-4	12-13
4-5	13-14
5-6	14-15
6-7	15-16
7-8	16-17
8-9	>17



8 miles south of Makoti

101°48'45"W 101°48'40"W 101°48'35"W 101°48'30"W 101°48'25"W 101°48'20"W 101°48'15"W 101°48'10"W 101°48'5"W 101°48'0"W 101°47'55"W 101°47'50"W 101°47'45"W 101°47'40"W 101°47'35"W 101°47'30"W 101°47'25"W 101°47'20"W 101°47'15"W

47°51'15"N
47°51'10"N
47°51'5"N
47°51'0"N
47°50'55"N
47°50'50"N
47°50'45"N
47°50'40"N
47°50'35"N
47°50'30"N

47°51'15"N
47°51'10"N
47°51'5"N
47°51'0"N
47°50'55"N
47°50'50"N
47°50'45"N
47°50'40"N
47°50'35"N
47°50'30"N