

Magnuson's Slough

Divide County


Lake Statistics

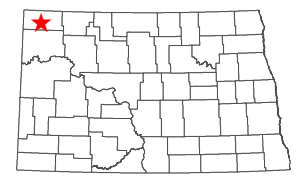
Surface Area (acres) 726.4
Shoreline (miles) 10.5


** Based on Summer 2016 Elevation

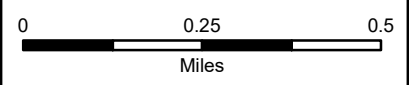


Map Features

 Fishing Access



North Dakota Game and Fish Department
2017 -18 Fisheries Division
NDGF-GIS-250 - Weigel 



12 miles north of Alamo on County Road 11