





















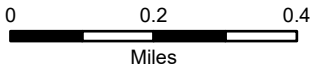


Map Features

-  Boat Ramp
-  Max. Depth
-  1 ft contours

Depth (feet)

	0-1		10-11
	1-2		11-12
	2-3		12-13
	3-4		13-14
	4-5		14-15
	5-6		15-16
	6-7		16-17
	7-8		17-18
	8-9		>18
	9-10		



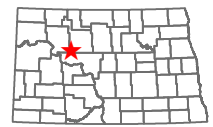
Makoti Lake

Ward County

Lake Statistics

Surface Area (acres)	581.6
Volume (acre/feet)	5,230.5
Average Depth (feet)	9.3
Max Depth (feet)	18.5
Shoreline (miles)	11.2

** Based on the Summer of 2020
Elevation of 2,131.0 ft MSL (NAVD88)



North Dakota Game and Fish Department
2022 - 23 Fisheries Division
NDGF-GIS-365 - Weigel

6 miles south of Makoti