

10 miles east, 9 miles north of Ashley

McIntosh WMA


McIntosh County


Lake Statistics

Surface Area (acres)	880.9
Shoreline (miles)	6.5


** Based on Summer 2017 Imagery

Map Features

-  Fishing Access



North Dakota Game and Fish Department
2018 - 19 Fisheries Division
NDGF-GIS-231 - Weigel



0 0.2 0.4
Miles