


McLeod/Ray Reservoir

Williams County


Lake Statistics

Surface Area (acres)	57.4
Volume (acre/feet)	428.7
Average Depth (feet)	7.4
Max Depth (feet)	35.8
Shoreline (miles)	4.3


** Based on Full Pool Elevation



North Dakota Game and Fish Department
2018 - 19 Fisheries Division
NDGF-GIS-377 - Weigel



Map Features	Depth (feet)	
Boat Ramp	0-5	20-25
Vault Toilet	5-10	25-30
Fishing Pier	10-15	30-35
Water Control	15-20	>35
Max. Depth		
5 ft contours		



0 500 1,000
Feet

Southwest side of Ray