


McPhail WMA


Kidder County

Surface Area (acres)	925.7
Shoreline (miles)	8.6


** Based on Summer 2017 Imagery

Map Features

-  Fishing Access



North Dakota Game and Fish Department
2018 - 19 Fisheries Division
NDGF-GIS-569 - Weigel



0 250 500
Yards

7 miles north, 2 miles west of Tappen