

# Lake Metigoshe

*Bottineau County*

## Lake Statistics







Surface Area (acres)	1,879.6
Volume (acre/feet)	16,742.0
Average Depth (feet)	8.9
Max Depth (feet)	23.3
Shoreline (miles)	34.8

\*\* Based on Full Pool Elevation of 2139.8 MSL (NAVD88)

























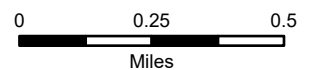
North Dakota Game and Fish Department  
 2020 - 21 Fisheries Division  
 NDGF-GIS-077 - Weigel

## Map Features

-  Boat Ramp
-  Fishing Pier
-  Vault Toilet
-  Water Control
-  Max. Depth
-  1 ft contours

## Depth (feet)

	0-1		11-12
	1-2		12-13
	2-3		13-14
	3-4		14-15
	4-5		15-16
	5-6		16-17
	6-7		17-18
	7-8		18-19
	8-9		19-20
	9-10		20-21
	10-11		>21



**9 miles north, 4 miles east, 1 mile north of Bottineau**