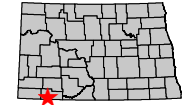



Mirror Lake

Adams County

Lake Statistics







Surface Area (acres)	67.7
Volume (acre/feet)	488.5
Average Depth (feet)	7.4
Max Depth (feet)	16.1
Shoreline (miles)	2.6




















North Dakota Game and Fish Department
2023 - 24 Fisheries Division
NDGF-GIS-040-Weigel 

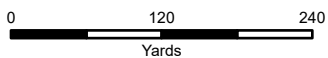
** Based on a full pool Elevation of 2661.8 ft MSL (NAVD88)

Map Features

-  Boat Ramp
-  Vault Toilet
-  Fishing Pier
-  Spillway
-  Max. Depth
-  1 ft contours

Depth (feet)

	0-1		9-10
	1-2		10-11
	2-3		11-12
	3-4		12-13
	4-5		13-14
	5-6		14-15
	6-7		15-16
	7-8		>17
	8-9		



South side of Hettinger