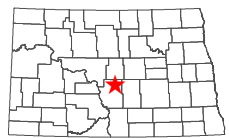


Mitchell Lake

Burleigh County



North Dakota Game and Fish Department
 2018 - 19 Fisheries Division
 NDGF-GIS-23010103 - Weigel






Lake Statistics

Surface Area (acres)	298.0
Volume (acre/feet)	1441.0
Average Depth (feet)	6.9
Max Depth (feet)	12.0
Shoreline (miles)	7.6

** Based on Summer of 2017 Imagery

Map Features

-  Boat Ramp
-  Vault Toilet
-  Fishing Pier

0 700 1,400
 Feet

1 mile west, 2 miles north of Wing