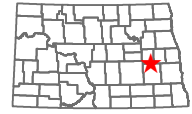


# Mosher WPA

Barnes County

## Lake Statistics

Surface Area (acres)	305.2
Volume (acre/feet)	3,243.5
Average Depth (feet)	10.7
Max Depth (feet)	15.5
Shoreline (miles)	2.8






North Dakota Game and Fish Department  
2022 - 23 Fisheries Division  
NDGF-GIS-564 - Weigel

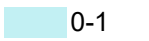





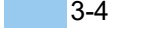











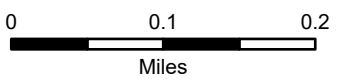
\*\* Based on Summer 2022 Elevation of 1394.5 ft MSL (NAVD88)

### Map Features

-  Gravel Ramp
-  Max. Depth
-  1 ft contours

### Depth (feet)

	0-1		8-9
	1-2		9-10
	2-3		10-11
	3-4		11-12
	4-5		12-13
	5-6		13-14
	6-7		14-15
	7-8		>15



2.5 miles north, 4.5 miles east of Dazey