

# Mud and Pearl Lakes


*Stutsman County*

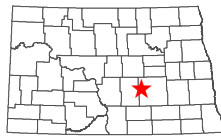
### Lake Statistics

Surface Area (acres)	1,330.6
Shoreline (miles)	15.0


\*\* Based on Summer 2017 Imagery

### Map Features

-  Fishing Access



North Dakota Game and Fish Department  
2018 - 19 Fisheries Division  
NDGF-GIS-730 - Weigel



0 0.25 0.5  
Miles

10 miles north, 2.5 miles west of Medina